

NOTICE!!

These documents have been scanned!

Do not place un-scanned documents beneath this notice!

Do not remove this notice from this file!

GPO Jacket No. 560-102
Print Order 61540
Rise Business Services, LLC
Job=AZ15 5/8/2019



Box Number= AZ15024



Claim Begin-End: AMC433786-AMC433801

1 Initial Receipt



AZ15024-30

AMC433502-AMC433786


AMCH#**DATE CLOSED****REMARKS**

AMCH#	DATE CLOSED	REMARKS
433 786		
433 787		
433 788		
433 789		
433 790		
433 791		
433 792		
433 793		
433 794		
433 795		
433 796		
433 797		
433 798		
433 799		
433 800		
433 801		

United States Department of the Interior
Bureau of Land Management
 LANDS/RECREATION & PLANNING
 ONE N CENTRAL AVE
 PHOENIX, AZ 85004 -2203
 Phone: 602-417-9200

Receipt

No: 3401248

Transaction #: 3499807	
Date of Transaction: 09/25/2015	
CUSTOMER:	
LP ASSOCIATES LLC 808 6TH AVE NE APT C BUFFALO, MN 55313-1894 US	

LINE #	QTY	DESCRIPTION	REMARKS	UNIT PRICE	TOTAL
1	16.00	LOCATABLE MINERALS / MINING CLAIMS-NEW, UNADJUD, ONE OR MORE AUTH NOS / NEW MINING CLAIMS LOCATION FEE CASES: AMC433786/\$37.00, AMC433787/\$37.00, AMC433788/\$37.00, AMC433789/\$37.00, AMC433790/\$37.00, AMC433791/\$37.00, AMC433792/\$37.00, AMC433793/\$37.00, AMC433794/\$37.00, AMC433795/\$37.00, AMC433796/\$37.00, AMC433797/\$37.00, AMC433798/\$37.00, AMC433799/\$37.00, AMC433800/\$37.00, AMC433801/\$37.00		- n/a -	592.00
2	16.00	LOCATABLE MINERALS / MINING CLAIMS-NEW, UNADJUD, ONE OR MORE AUTH NOS / NEW MINING CLAIM PROCESSING FEE CASES: AMC433786/\$20.00, AMC433787/\$20.00, AMC433788/\$20.00, AMC433789/\$20.00, AMC433790/\$20.00, AMC433791/\$20.00, AMC433792/\$20.00, AMC433793/\$20.00, AMC433794/\$20.00, AMC433795/\$20.00, AMC433796/\$20.00, AMC433797/\$20.00, AMC433798/\$20.00, AMC433799/\$20.00, AMC433800/\$20.00, AMC433801/\$20.00		- n/a -	320.00
3	16.00	LOCATABLE MINERALS / MINING CLAIMS-NEW, UNADJUD, ONE OR MORE AUTH NOS / NEW MINING CLAIMS MAINTENANCE FEE CASES: AMC433786/\$155.00, AMC433787/\$155.00, AMC433788/\$155.00, AMC433789/\$155.00, AMC433790/\$155.00, AMC433791/\$155.00, AMC433792/\$155.00, AMC433793/\$155.00, AMC433794/\$155.00, AMC433795/\$155.00,		- n/a -	2480.00

AMC433796/\$155.00, AMC433797/\$155.00, AMC433798/\$155.00, AMC433799/\$155.00, AMC433800/\$155.00, AMC433801/\$155.00			
--	--	--	--

TOTAL:	\$3,392.00
---------------	-------------------

PAYMENT INFORMATION				
1	AMOUNT:	3392.00	POSTMARKED:	09/22/2015
	TYPE:	CHECK	RECEIVED:	09/24/2015
	CHECK NO:	220		
	NAME:	PARKER, RON 14700 SHOTGUN PL ORO VALLEY AZ 85737 US		

REMARKS

This receipt was generated by the automated BLM Collections and Billing System and is a paper representation of a portion of the official electronic record contained therein.

NOTICE!!

These documents have been scanned!

Do not place un-scanned documents beneath this notice!

Do not remove this notice from this file!

GPO Jacket No. 560-102
Print Order 61540
Rise Business Services, LLC
Job=AZ15 5/8/2019



Box Number= AZ15024



Claim Begin-End: AMC433786-AMC433801

2 Correspondence



AZ15024-30

AMC433502-AMC433786

SENDER: COMPLETE THIS SECTION

- Complete items 1, 2, and 3. Also complete item 4 if Restricted Delivery is desired.
- Print your name and address on the reverse so that we can return the card to you.
- Attach this card to the back of the mailpiece, or on the front if space permits.

1. Article Addressed to:

LP ASSOCIATES, LLC
 808 C 6TH AVE NE
 BUFFALO, MN 55313-1894
 920/RE/AMC433786, AMC434009

2. Article Number

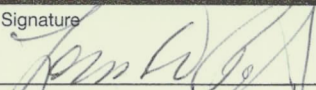
(Transfer from service label)

7015 3010 0000 3945 1414

COMPLETE THIS SECTION ON DELIVERY

A. Signature

X


 Agent AddresseeB. Received by (*Printed Name*)

C. Date of Delivery

RECEIVED

D. Is delivery address different from item 1? YesIf YES, enter delivery address below: No

2016 APR 13 P 4:31

PHOENIX, ARIZONA

3. Service Type

 Certified Mail Express Mail Registered Return Receipt for Merchandise Insured Mail C.O.D.4. Restricted Delivery? (*Extra Fee*) Yes

UNITED STATES POSTAL SERVICE

PH 554


CO APR 15



First-Class Mail
Postage & Fees Paid
USPS
Permit No. G-10

- Sender: Please print your name, address, and ZIP+4 in this box •

UNITED STATES
DEPARTMENT OF THE INTERIOR
Bureau of Land Management
Arizona State Office
One N. Central Avenue, Suite 800
Phoenix, AZ 85004-4427





United States Department of the Interior



BUREAU OF LAND MANAGEMENT

Arizona State Office

One North Central Avenue, Suite 800

Phoenix, Arizona 85004-4427

www.blm.gov/az/

APR 04 2016

In Reply Refer To:

3800 (9200) RE

AMC433786, AMC434009

CERTIFIED MAIL - RETURN RECEIPT REQUESTED No. 7015 3010 0000 3945 1414

NOTICE

LP ASSOCIATES, LLC
808 C 6TH AVE NE
BUFFALO, MN 55313-1894

:
:
:

This Notice Affects the Claims
Shown in the Block Below.

AMC433786 - AMC433801, AMC434009 - AMC434010
LPA-01 - LPA-16, G3M-01, G3M-02

Mining Claim Location Notices – Corrections Required

Pursuant to Title 43 Code of Federal Regulations (CFR) 3832.1, this office received your notice(s) of location for recordation of mining claims. In accordance with 43 CFR 3832.11 and 3832.12, the claim(s) listed above are not properly located. Because they are not properly located we cannot record them as filed. They must be corrected as noted below or they will be declared null and void.

An inadequate map was provided - you must clearly show on a map or sketch the boundaries of the claims. The map should clearly mark the boundaries of both the section and quarter section and should depict where within the section the claims lie. The map should be accurate enough for BLM to identify the mining claims on the ground.

You must provide the requested information for each claim listed above to correct the defects. Please do this by providing a copy of your location notice with the appropriate corrections, and note at the top of the form that it is a "Corrected Copy of Location Notice". If it is only the map that is missing or needs to be corrected, please provide the map. If the information is not received within the 30-day timeframe, the mining claims will be declared null and void ab initio.

*Corrected maps rec'd for all
listed claims - rec'd timely &
attached behind the orig. location
notice. RS 4-2016*

If additional information is required, please contact Rod Ebert at 602-417-9397. Please include your AMC serial number(s) on all correspondence.

Rebecca Heick

Rebecca Heick
Deputy State Director
Lands, Minerals and Energy Division

NOTICE!!

These documents have been scanned!

Do not place un-scanned documents beneath this notice!

Do not remove this notice from this file!

GPO Jacket No. 560-102
Print Order 61540
Rise Business Services, LLC
Job=AZ15 5/8/2019



Box Number= AZ15024



Claim Begin-End: AMC433786-AMC433801

3 Transfers



AZ15024-30

AMC433502-AMC433786

**NO
DOCUMENTS
FOUND**

NO DOCUMENTS FOUND
NO DOCUMENTS FOUND

NOTICE!!

These documents have been scanned!

Do not place un-scanned documents beneath this notice!

Do not remove this notice from this file!

GPO Jacket No. 560-102
Print Order 61540
Rise Business Services, LLC
Job=AZ15 5/8/2019



Box Number= AZ15024



Claim Begin-End: AMC433786-AMC433801

4 Annual Filings



AZ15024-30

AMC433502-AMC433786

LEAD Numbers

442462

445066

442458

443748

443752

433843

434009

433786

444579

445598

8/23/2018

LP Associates LLC

Loren Paripovich

808C 6th Ave NE

Buffalo, MN 55313

lorenparipovich@q.com

RECEIVED
BLM AZ STATE OFFICE
2018 AUG 21 P 2:48
PHOENIX, ARIZONA

Enclosed is a check for \$10,385 for 67 claims in the name of LP Associates LLC, to cover this year's Maintenance fees.

Thank you,

Loren Paripovich

612.812.3820

ENTERED
AUG 30 2018
BY: SC (67)

4247649

442462
445066

LP Associates LLC

8/23/2018

Loren Paripovich

u AMC442462
u AMC442463
u AMC442464
u AMC442465

u AMC445066
u AMC445067
u AMC445068
u AMC445069
u AMC445070
u AMC445071
u AMC445072
u AMC445073
u AMC445074
u AMC445075
u AMC445076
u AMC445077
u AMC445078
u AMC445079
u AMC445080
u AMC445081

RECEIVED
BLM AZ STATE OFFICE
2018 AUG 27 P 2:48
PHOENIX, ARIZONA

INTERED
AUG 30 2018
BY: SC 67 -
claims

442458
443748
443152

LP Associates LLC

8/23/2018

ok AMC442458
ok AMC442459
ok AMC442460
ok AMC442461

ok AMC443748
ok AMC443749
ok AMC443750
ok AMC443751
ok AMC443752
ok AMC443753
ok AMC443754
ok AMC443755
ok AMC443756
ok AMC443757
ok AMC443758
ok AMC443759
ok AMC443760
ok AMC443761
ok AMC443762
ok AMC443763

RECEIVED
BLM AZ STATE OFFICE
2018 AUG 27 P 2:48
PHOENIX, ARIZONA

ENTERED
AUG 30 2018
BY: SC

61 claims

433843
434009
433786

LP Associates LLC

8/23/2018

pl AMC433843

pl AMC434009

pl AMC434010

pl AMC433786

pl AMC433787

pl AMC433788

pl AMC433789

pl AMC433790

pl AMC433791

pl AMC433792

pl AMC433793

pl AMC433794

pl AMC433795

pl AMC433796

pl AMC433797

pl AMC433798

pl AMC433799

pl AMC433800

pl AMC433801

RECEIVED
BLM AZ STATE OFFICE
2018 AUG 27 P 2:48
PHOENIX, ARIZONA

ENTERED
AUG 30 2018
BY: SC

61 claims

444579
445598

LP Associates LLC

8/23/2018

AMC444579

AMC444580

AMC444581

AMC444582

AMC444583

AMC444584

AMC445598

AMC445599

RECEIVED
BLM AZ STATE OFFICE
2018 AUG 27 P 2:48
PHOENIX, ARIZONA

INTERC
AUG 30 2018
BY: SC

bl claims

LP Associates
808C 6th Ave NE
Buffalo, MN 55313

RECEIVED
BLM AZ STATE OFFICE

2018 AUG 27 P 2:48

PHOENIX, ARIZONA

CERTIFIED MAIL



7016 0750 0000 3958 9659



1024



85004

U.S. POSTAGE
PAID
BUFFALO, MN
55313
AUG 22, 18
AMOUNT

\$3.95

R2304N118590-15

BUREAU of Land Management - BLM
Division of Lands + Minerals
ONE N CENTRAL AVE
PHOENIX, AZ 85004-4427

8500484427 0041



United States Department of the Interior
Bureau of Land Management
 DIV OF LANDS, MINRLS & ENERGY
 ONE N CENTRAL AVE
 PHOENIX, AZ 85004 -4427
 Phone: 602-417-9200

Receipt

No: 4247649

Transaction #: 4363121	
Date of Transaction: 08/28/2018	
CUSTOMER:	
LP ASSOCIATES LLC 808 6TH AVE NE APT C BUFFALO, MN 55313-1894 US	

LINE #	QTY	DESCRIPTION	REMARKS	UNIT PRICE	TOTAL
1	1.00	LOCATABLE MINERALS / MINING CLAIMS- NOT NEW-UNADJUD, ONE AUTH NO. ONLY / MINING CLAIM MONEY RECEIVED CASES: AMC442462/\$10385.00	MAINT 2019/67	- n/a -	10385.00
TOTAL:					\$10,385.00

PAYMENT INFORMATION			
1	AMOUNT:	10385.00	POSTMARKED: N/A
	TYPE:	CHECK	RECEIVED: 08/27/2018
	CHECK NO:	1572	
	NAME:	LP ASSOCIATES LLC 808 6TH AVE NE APT C BUFFALO MN 55313-1894 US	

REMARKS

This receipt was generated by the automated BLM Collections and Billing System and is a paper representation of a portion of the official electronic record contained therein.

LP Associates LLC
Loren Paripovich
808C 6th Ave NE
Buffalo, MN

612.812.3820
lorenparipovich@g.com

Enclosed is a check for \$10,075.00 for 65 claims in the name of LP Associates LLC.

433843
434009

433786
444579

PHOENIX, ARIZONA

2017 AUG 28 P 3:48

RECEIVED
BLM AZ STATE OFFICE

442462
445066
442458

443748
443750

3944537

AT
9/1/17

LP Associates LLC
Loren Paripovich
808C 6th Ave NE
Buffalo, MN

612-812-3820
lorenparipovich@q.com

8-23-2017

AMC442462

AMC442463

AMC442464

AMC442465

AMC445066

AMC445067

AMC445068

AMC445069

AMC445070

AMC445071

AMC445072

AMC445073

AMC445074

AMC445075

AMC445076

AMC445077

AMC445078

AMC445079

AMC445080

AMC445081

RECEIVED
BLM AZ STATE OFFICE
2017 AUG 28 P 3:48
PHOENIX, ARIZONA

LP Associates LLC
Loren Paripovich
808C 6th Ave NE
Buffalo, MN 55313
AMC442458
AMC442459
AMC442460
AMC442461
AMC443748
AMC443749
AMC443750
AMC443751
AMC443752
AMC443753
AMC443754
AMC443755
AMC443756
AMC443757
AMC443758
AMC443759
AMC443760
AMC443761
AMC443762
AMC443763

612-812-3820

lorenparipovich@q.com

8-23-2017

RECEIVED
BLM AZ STATE OFFICE
2017 AUG 28 P 3:48
PHOENIX, ARIZONA

LP Associates LLC

Loren Paripovich

808C 6th Ave NE

Buffalo, MN 55313

612.812.3820

lorenparipovich@g.com

8-23-2007

AMC433843

AMC434009

AMC434010

AMC433786

AMC433787

AMC433788

AMC433789

AMC433790

AMC433791

AMC433792

AMC433793

AMC433794

AMC433795

AMC433796

AMC433797

AMC433798

AMC433799

AMC433800

AMC433801

RECEIVED
BLM AZ STATE OFFICE
2011 AUG 28 P 3:48
PHOENIX, ARIZONA

LP Associates LLC
Loren Paripovich
808C 6th Ave NE
Buffalo, MN 55313

612-812-3820
lorenparipovich@q.com

8-23-2017

AMC444579

AMC444580

AMC444581

AMC444582

AMC444583

AMC444584

RECEIVED
BLM AZ STATE OFFICE
2017 AUG 28 P 3:48
PHOENIX, ARIZONA

**United States Department of the Interior
Bureau of Land Management**

DIV OF LANDS, MINRLS & ENERGY
ONE N CENTRAL AVE
PHOENIX, AZ 85004 -4427
Phone: 602-417-9200

Receipt

No: 3964537

Transaction #: 4074410	
Date of Transaction: 08/29/2017	
CUSTOMER:	
LP ASSOCIATES LLC 808 6TH AVE NE APT C BUFFALO, MN 55313-1894 US	

LINE #	QTY	DESCRIPTION	REMARKS	UNIT PRICE	TOTAL
1	1.00	LOCATABLE MINERALS / MINING CLAIMS- NOT NEW-UNADJUD, ONE AUTH NO. ONLY / MINING CLAIM MONEY RECEIVED CASES: AMC442462/\$10075.00	MAINT 2018/65	- n/a -	10075.00
TOTAL:					\$10,075.00

PAYMENT INFORMATION					
1	AMOUNT:	10075.00	POSTMARKED:	08/23/2017	
	TYPE:	CHECK	RECEIVED:	08/28/2017	
	CHECK NO:	1559			
	NAME:	LP ASSOCIATES LLC 808 6TH AVE NE APT C BUFFALO MN 55313-1894 US			

REMARKS

This receipt was generated by the automated BLM Collections and Billing System and is a paper representation of a portion of the official electronic record contained therein.

8.26.2016

433843
434009
RECEIVED
BLM AZ STATE OFFICE

2016 AUG 31 P 2:45
2016

PHOENIX, ARIZONA

Attached is a check for \$2,945 for the attached 19 claims in Arizona.

433786

RECEIPT # 3649592

ENTERED
SEP 02 2016
BY: *Rdm*

LP Associates LLC
Loren Paripovich
808C 6th Ave NE
Buffalo, MN 55313
612.812.3820
lorenparipovich@q.com

RECEIVED
BLM AZ STATE OFFICE
2016 AUG 31 P 2:45
PHOENIX, ARIZONA

AMC433843

AMC434009

AMC434010

AMC433786

AMC433787

AMC433788

AMC433789

AMC433790

AMC433791

AMC433792

AMC433793

AMC433794

AMC433795

AMC433796

AMC433797

AMC433798

AMC433799

AMC433800

AMC433801

LP Associates, LLC
808C 6th Ave NE
Buffalo, MN 55313

RECEIVED
BLM AZ STATE OFFICE
2016
2016 AUG 31 P 2:44
PHOENIX, ARIZONA

United States Dept of Interior
Bureau of Land Management
Suite 800
One N Central Ave.
Phoenix, AZ 85004-2203


PRIORITY®
★ MAIL ★

FLAT RATE ENVELOPE
ONE RATE ★ ANY WEIGHT™

APPLY PRIORITY MAIL POSTAGE HERE



1006



85004


U.S. POSTAGE
PAID
BUFFALO, MN
55313
AUG 28, 18
AMOUNT

\$6.45

R2304N118590-03

Expected Delivery Day: 08/29/2016

USPS TRACKING NUMBER



9505 5150 3287 6239 0184 27

the maximum weight is 4 lbs.

EP14H July 2013 Outer Dimension: 10 x 5

PRIORITY® FLAT RATE ENVELOPE

ONE RATE ★ ANY WEIGHT™

PRIORITY®
MAIL
UNITED STATES POSTAL SERVICE



PRIORITY®
MAIL
UNITED STATES POSTAL SERVICE



PRESS FIRMLY TO SEAL

This product is for use with Priority Mail® shipments. Misuse may be a violation of federal law. This tape is not for resale.

Visit us at usps.com

Label 106A, May 2008

This product is for use with Priority Mail® shipments. Misuse may be a violation of federal law. This tape is not for resale.

PRIORITY®
MAIL
UNITED STATES POSTAL SERVICE



Visit us at usps.com

Label 106A, May 2008

TRACKED
★ ★ ★
INSURED

* Domestic only.

PRIORITY®
MAIL
UNITED STATES POSTAL SERVICE

Visit us at usps.com

Label 106A, May 2008

This product is for use with Priority Mail® shipments. Misuse may be a violation of federal law. This tape is not for resale.

PRIORITY®
MAIL ★

RECEIVED
MAY 2 10 31 AM '13
POST OFFICE

DATE OF DELIVERY SPECIFIED*

USPS TRACKING™ INCLUDED*

INSURANCE INCLUDED*


PICKUP AVAILABLE

* Domestic only

VISIT US AT USPS.COM®
ORDER FREE SUPPLIES ONLINE

UNITED STATES
POSTAL SERVICE.®

EP14H July 2013
OD: 10 x 5



PS00001000064

This packaging is the property of the U.S. Postal Service and is provided solely for use in sending Priority Mail® shipments. Misuse may be a violation of federal law. This packaging is not for resale.

EP14H © U.S. Postal Service, July 2013. All rights reserved.

United States Department of the Interior
Bureau of Land Management
 DIV OF LANDS, MINRLS & ENERGY
 ONE N CENTRAL AVE
 PHOENIX, AZ 85004 -4427
 Phone: 602-417-9200

Receipt

No: 3649592

Transaction #: 3753602	
Date of Transaction: 09/01/2016	
CUSTOMER:	
LP ASSOCIATES LLC 808 6TH AVE NE APT C BUFFALO, MN 55313-1894 US	

LINE #	QTY	DESCRIPTION	REMARKS	UNIT PRICE	TOTAL
1	1.00	LOCATABLE MINERALS / MINING CLAIMS- NOT NEW-UNADJUD, ONE AUTH NO. ONLY / MINING CLAIM MONEY RECEIVED CASES: AMC433843/\$2945.00	MAINT FEE 2017 - 19	- n/a -	2945.00
TOTAL:					\$2,945.00

PAYMENT INFORMATION					
1	AMOUNT:	2945.00	POSTMARKED:	08/26/2016	
	TYPE:	CHECK	RECEIVED:	08/31/2016	
	CHECK NO:	1532			
	NAME:	LP ASSOCIATES LLC 808 6TH AVE NE APT C BUFFALO MN 55313-1894 US			

REMARKS

This receipt was generated by the automated BLM Collections and Billing System and is a paper representation of a portion of the official electronic record contained therein.

NOTICE!!

These documents have been scanned!

Do not place un-scanned documents beneath this notice!

Do not remove this notice from this file!

GPO Jacket No. 560-102
Print Order 61540
Rise Business Services, LLC
Job=AZ15 5/8/2019



Box Number= AZ15024



Claim Begin-End: AMC433786-AMC433801

5 Miscellaneous



AZ15024-30

AMC433502-AMC433786

RON PARKER
14700 Shotgun Pl.
Oro Valley, AZ 85755
(520) 825-5359
rocktoss@comcast.net

September 22, 2015

Please return the enclosed claim notices to:

Ron Parker
14700 N. Shotgun Pl.
Oro Valley, AZ 85755

Thank you,

Ron Parker



RECEIVED
PLM & ... OFFICE
2015 SEP 24 P 2:52
TUBSON, ARIZONA

AN0433786

NOTICE!!

These documents have been scanned!

Do not place un-scanned documents beneath this notice!

Do not remove this notice from this file!

GPO Jacket No. 560-102
Print Order 61540
Rise Business Services, LLC
Job=AZ15 5/8/2019



Box Number= AZ15024



Claim Begin-End: AMC433786-AMC433801

6 Location Notices-Amendments and Supporting Documents



AZ15024-30

AMC433502-AMC433786

MINING CLAIM STATUS REPORT

Data Entered: 10/01/15 RAM

MTP Checked By: 10/1/15 Ram
GEO Checked By: 10/1/15 Ram

LEAD SERIAL NUMBER: AMC 433786 thru AMC 433801

NUMBER OF CLAIMS & TYPE:

CHARGES:

16 LODE
16 PLACER
ASSOCIATION PLACER
MILL SITE
TUNNEL SITE

Location Fee @ \$37 = \$ 592.00
Processing Fee @ \$20 = \$ 320.00
Maintenance Fee @ \$155 = \$ 2480.00
Add'l Maint Fee for Assoc Placer = \$
SUBTOTAL \$ 3392.00
Other Fees \$
Other Fees \$
TOTAL \$ 3392.00

TOTAL ACREAGE: 20 Per Claim
(Placer Only)

NUMBER OF LOCATORS: 1

DOCUMENTS RECEIVED VIA : Over-the-Counter [] Mail [] TIMELY FILED: Yes [] No []

LEGAL DESCRIPTION: T 9S R 11E SEC 30
T _____ R _____ SEC _____
T _____ R _____ SEC _____
T _____ R _____ SEC _____
T _____ R _____ SEC _____

BLM [] FOREST SERVICE [] SUBJ TO PL 359: Yes [] No []
WILDERNESS AREA []

SPLIT ESTATE: N/A [] SX [] PX [] OTHER []
SRHA [] Was proper Notice filed if located on SHRA Land? Yes [] No []

RECONVEYED MINERALS ON BLM LAND REQUIRE OPENING ORDER FROM 1944 TO 1993:

Open to Entry On _____ N/A []

COMMENTS/STATUS: VOID [] PARTIALLY VOID [] PVT MINERALS [] WITHDRAWN LANDS []

OTHER [] Notice to be sent because map is inadequate

- should depict where the claims lie w/in the section - section boundaries should clearly be depicted.

*The drawing of the claims on the MTP (by me) show that the Fed Aid Hwy (A21398) is within 2 claims (Amc 433797 & Amc 433801). However, the maps filed by

[] Claimant acknowledges that portions of the following claim(s) site(s) may be void or voidable. The claimant show the road on the map & the claims & roads do not intersect - the road being south of the southern line of the claims. I am taking this as assertion*

Printed Name of Claimant _____ Signature of Claimant _____

***** *that the road lies entirely so. of the claim **FINAL ADJUDICATION** *****

DATE 12.25.16 INITIALS RE

AMC 433786

Township 9 South, Range 11 East

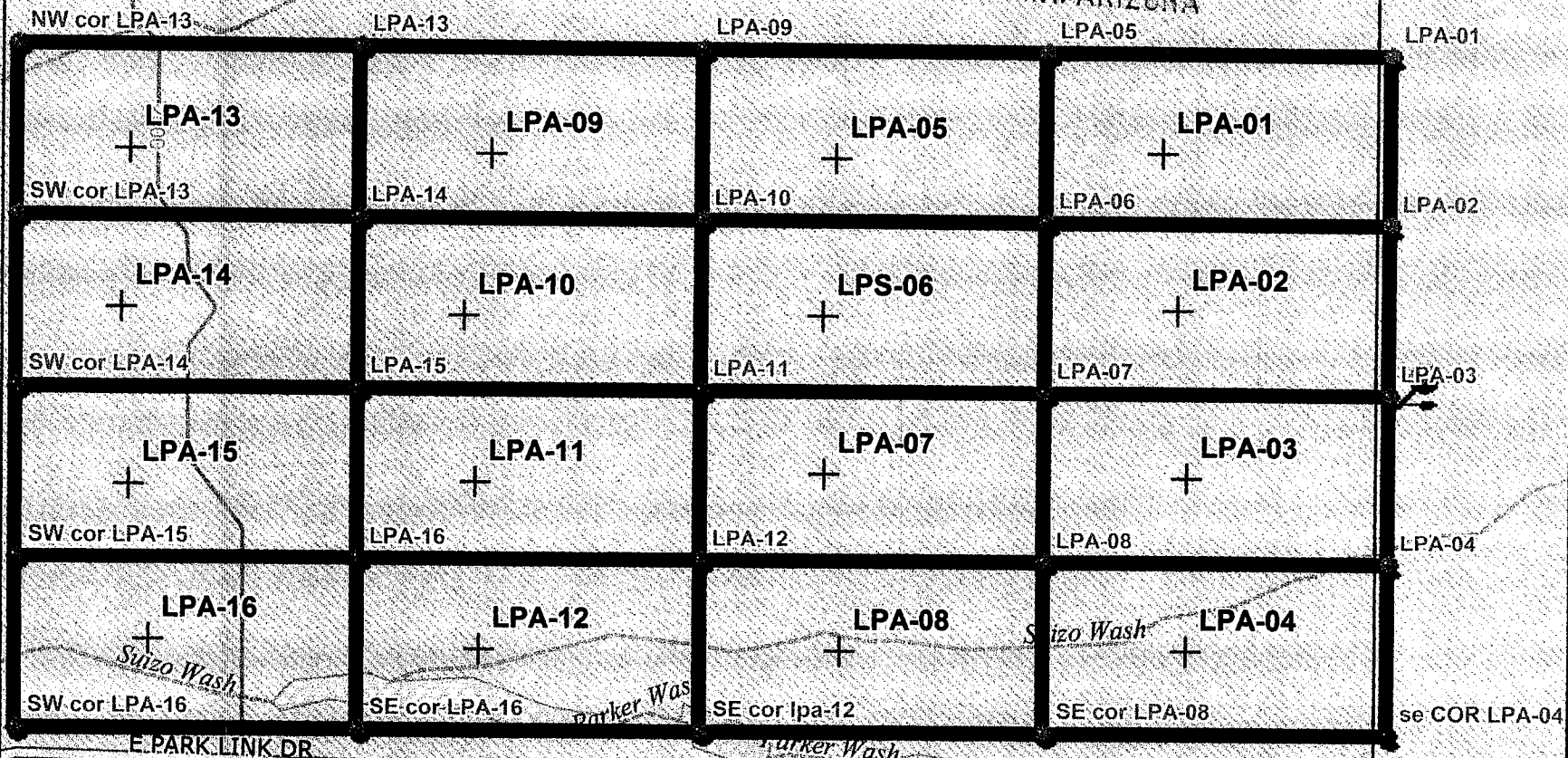
Section 30

LPA Claims 01 through 16

Index Map

RECEIVED
BLM ARIZONA OFFICE
2015 SEP 24 P 2:53
PHOENIX, ARIZONA

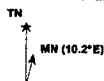
Sec 30




Data use subject to license.

© DeLorme. Topo North America™ 10.

www.delorme.com



Scale 1 : 8,000



1" = 666.7 ft

Data Zoom 14-0

LOCATION NOTICE FOR PLACER MINING CLAIM

NOTICE IS HEREBY GIVEN that the LPA-01 placer mining claim has been located by LP Associates, LLC, whose current mailing address is 808 C 6th Ave. NE, Buffalo, MN. 55313.

BLM	RECEIVED
DATE	CLM ADMINISTRATION OFFICE
STAMP	2015 SEP 24 P 2:53
	PHOENIX, ARIZONA

The general course of this claim is East to West and is situated in Pinal County, Arizona.

The claim is 1,320 feet in length and 660 feet in width. This claim runs from the location monument on which the location notice is posted (being the northeast corner of the said claim), approximately 660 feet in a southerly direction to the south end line and 1,320 feet in a westerly direction to the west end line.

The claim is marked by four 2"x2"x4' monuments, one at each corner of the claim.

The location monument on which this notice is posted is situated within the claim at the northeast corner, Section 30, Township 9 South, Range 11 East, Gila Salt River Base and Meridian, Arizona. This claim encompasses portions of the following: N 1/2, SE 1/4, NE 1/4, Section 30, Township 9 South, Range 11 East.


Gila Salt River Base and Meridian, Arizona.

The locality of this claim with reference to some natural object or permanent monument and additional information (if any) concerning its locality is as follows: None

DATED AND POSTED on the ground this 19th day of September, 2014.

LOCATOR (s) Owners

LP Associates, LLC

By 
Ron Parker/Agent for Owners

AMC433786

AMC433786

Topo North America™ 10

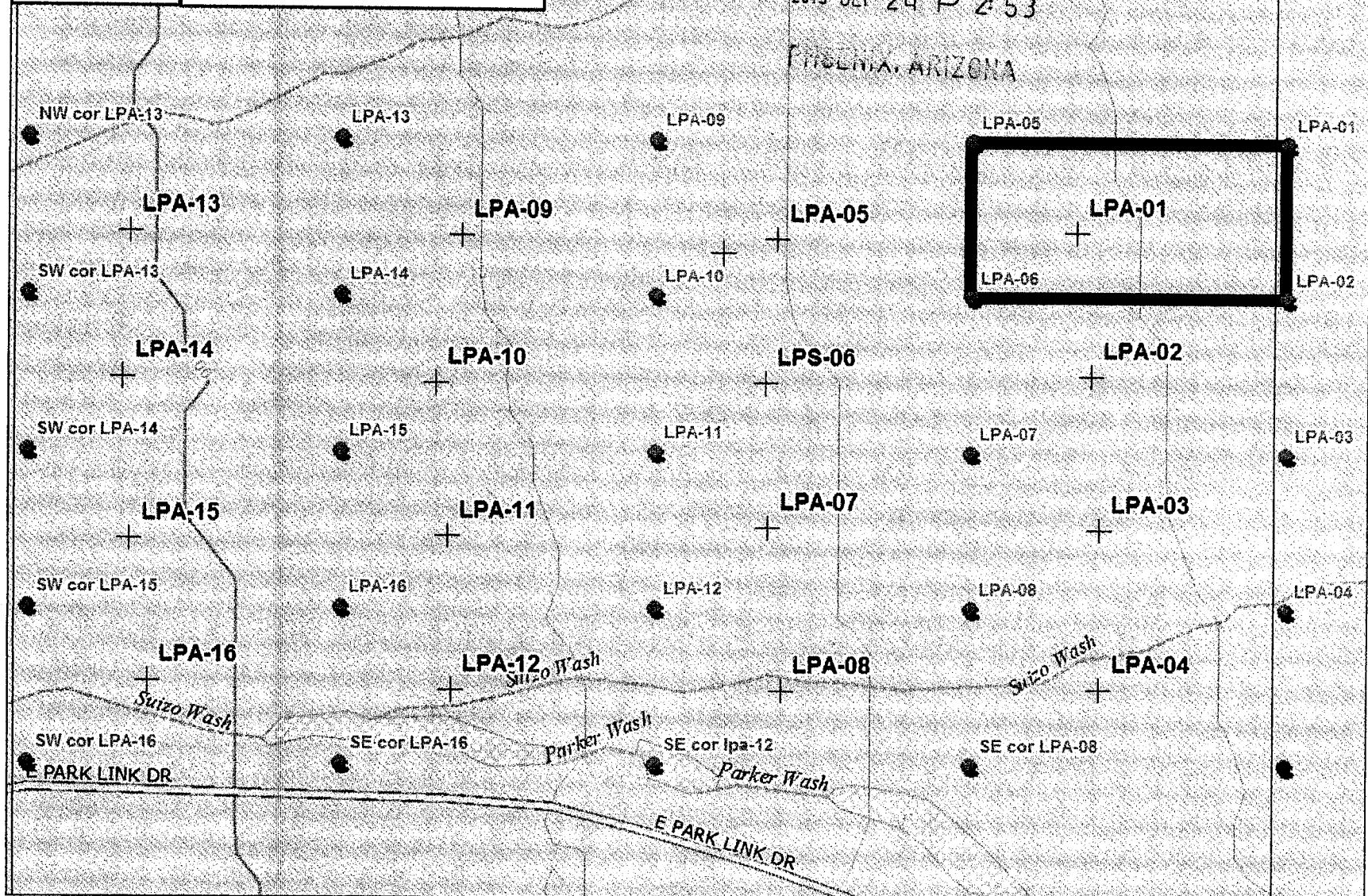
DELORME

Township 9 South, Range 11 East

Section 30

LPA Claims 01 through 16

RECEIVED
DLMA OFFICE
2015 SEP 24 P 2:53
PHOENIX, ARIZONA

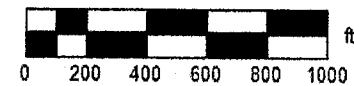


Data use subject to license.

© DeLorme. Topo North America™ 10.

www.delorme.com

MN (10 2° E)



Data 7nm 14.2

Township 9 South, Range 11 East

Corrected Map LPA-01 AMC433786

Section 30

LPA-01



Data use subject to license.

© DeLorme. Topo North America™ 10.

www.delorme.com



Data Zoom 13-7

LOCATION NOTICE FOR PLACER MINING CLAIM

NOTICE IS HEREBY GIVEN that the LPA-02 placer mining claim has been located by LP Associates, LLC, whose current mailing address is 808 C 6th Ave. NE, Buffalo, MN. 55313.

BLM		
DATE	2015 SEP 24 P 2:55	BLM
STAMP	PINAL COUNTY, ARIZONA	OFFICE

The general course of this claim is East to West and is situated in Pinal County, Arizona.

The claim is 1,320 feet in length and 660 feet in width. This claim runs from the location monument on which the location notice is posted (being the northeast corner of the said claim), approximately 660 feet in a southerly direction to the south end line and 1,320 feet in a westerly direction to the west end line.

The claim is marked by four 2"x2"x4' monuments, one at each corner of the claim.

The location monument on which this notice is posted is situated within the claim at the northeast corner, Section 30, Township 9 South, Range 11 East, Gila Salt River Base and Meridian, Arizona. This claim encompasses portions of the following: S 1/2, SE 1/4, NE 1/4, Section 30, Township 9 South, Range 11 East.

Gila Salt River Base and Meridian, Arizona.

The locality of this claim with reference to some natural object or permanent monument and additional information (if any) concerning its locality is as follows: None

DATED AND POSTED on the ground this 19th day of September, 2014.

LOCATOR (s) Owners

LP Associates, LLC

By 

Ron Parker/Agent for Owners

AMC433787

AMC433787

DeLORME

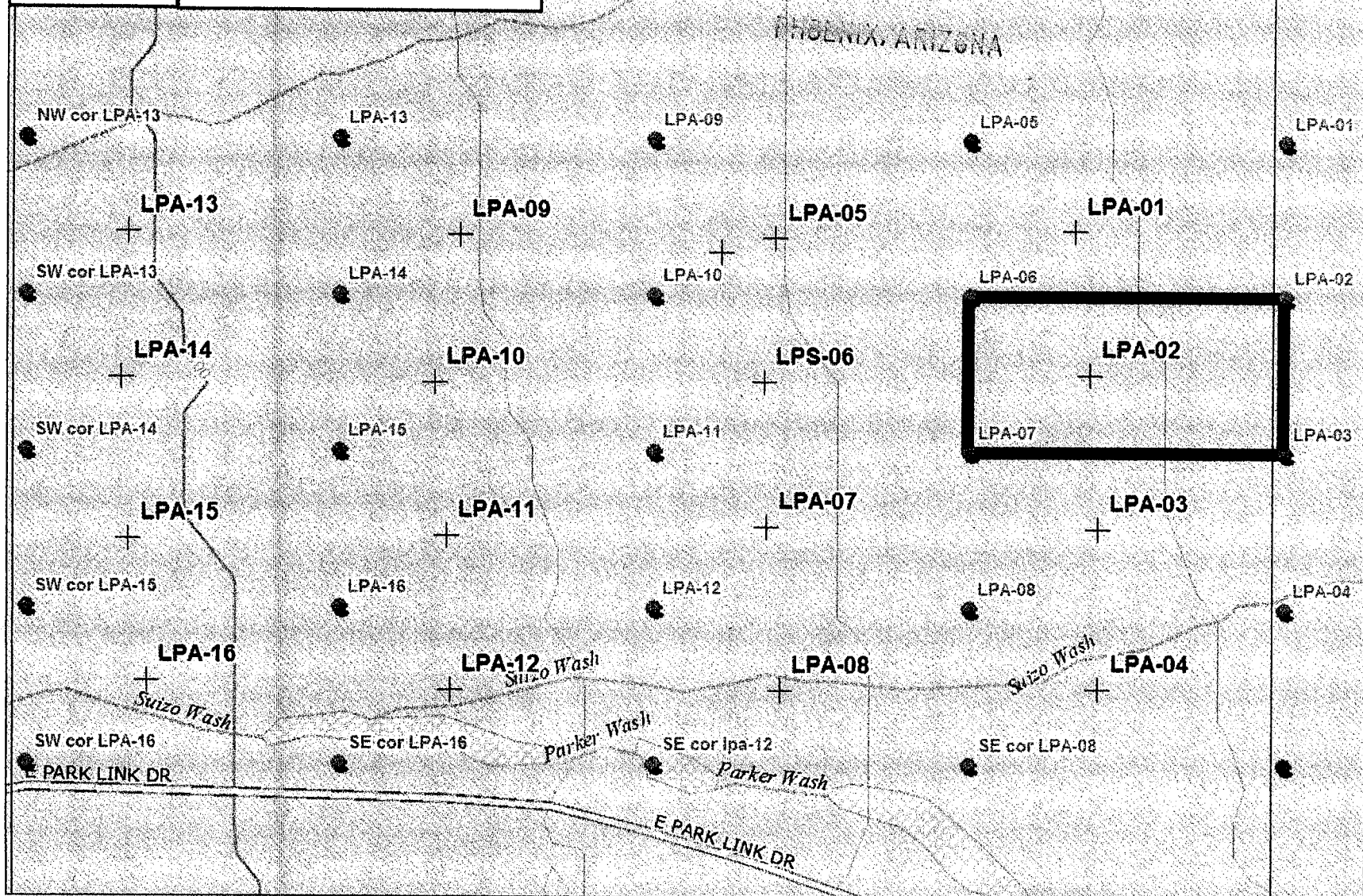
Topo North America™ 10

Township 9 South, Range 11 East

Section 30

LPA Claims 01 through 16


DLMA RECEIVED
SECTION
2015 SEP 24 P 2:53
PHOENIX, ARIZONA



Data use subject to license.

© DeLorme. Topo North America™ 10.

www.delorme.com



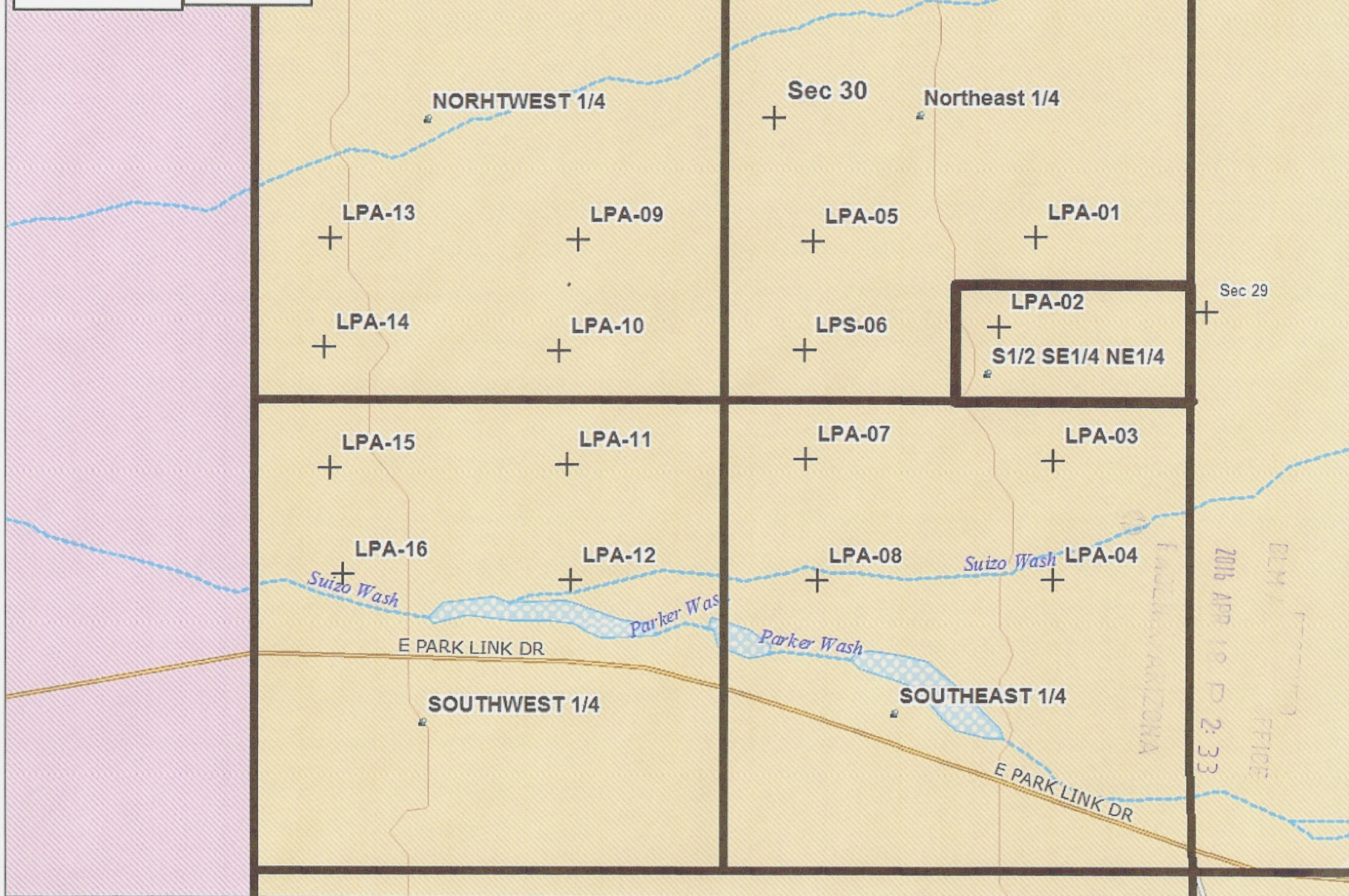
Data 7nom 14.2

Township 9 South, Range 11 East

Corrected Map LPA-02 AMC433787

Section 30

LPA-02



Data use subject to license.

© DeLorme. Topo North America™ 10.

www.delorme.com



Data Zoom 13-7

LOCATION NOTICE FOR PLACER MINING CLAIM

NOTICE IS HEREBY GIVEN that the LPA-03 placer mining claim has been located by LP Associates, LLC, whose current mailing address is 808 C 6th Ave. NE, Buffalo, MN. 55313.

BLM	PHOENIX, ARIZONA	2015 SEP 24 P 2:53	BLM ARIZONA OFFICE
DATE			
STAMP			

The general course of this claim is East to West and is situated in Pinal County, Arizona.

The claim is 1,320 feet in length and 660 feet in width. This claim runs from the location monument on which the location notice is posted (being the northeast corner of the said claim), approximately 660 feet in a southerly direction to the south end line and 1,320 feet in a westerly direction to the west end line.

The claim is marked by four 2"x2"x4' monuments, one at each corner of the claim.

The location monument on which this notice is posted is situated within the claim at the northeast corner, Section 30, Township 9 South, Range 11 East, Gila Salt River Base and Meridian, Arizona. This claim encompasses portions of the following: N 1/2, NE 1/4, SE 1/4, Section 30, Township 9 South, Range 11 East.

Gila Salt River Base and Meridian, Arizona.

The locality of this claim with reference to some natural object or permanent monument and additional information (if any) concerning its locality is as follows: None

DATED AND POSTED on the ground this 19th day of September, 2014.

LOCATOR (s) Owners

LP Associates, LLC

By 

Ron Parker/Agent for Owners

AMC433788

AMC433788

Topo North America™ 10

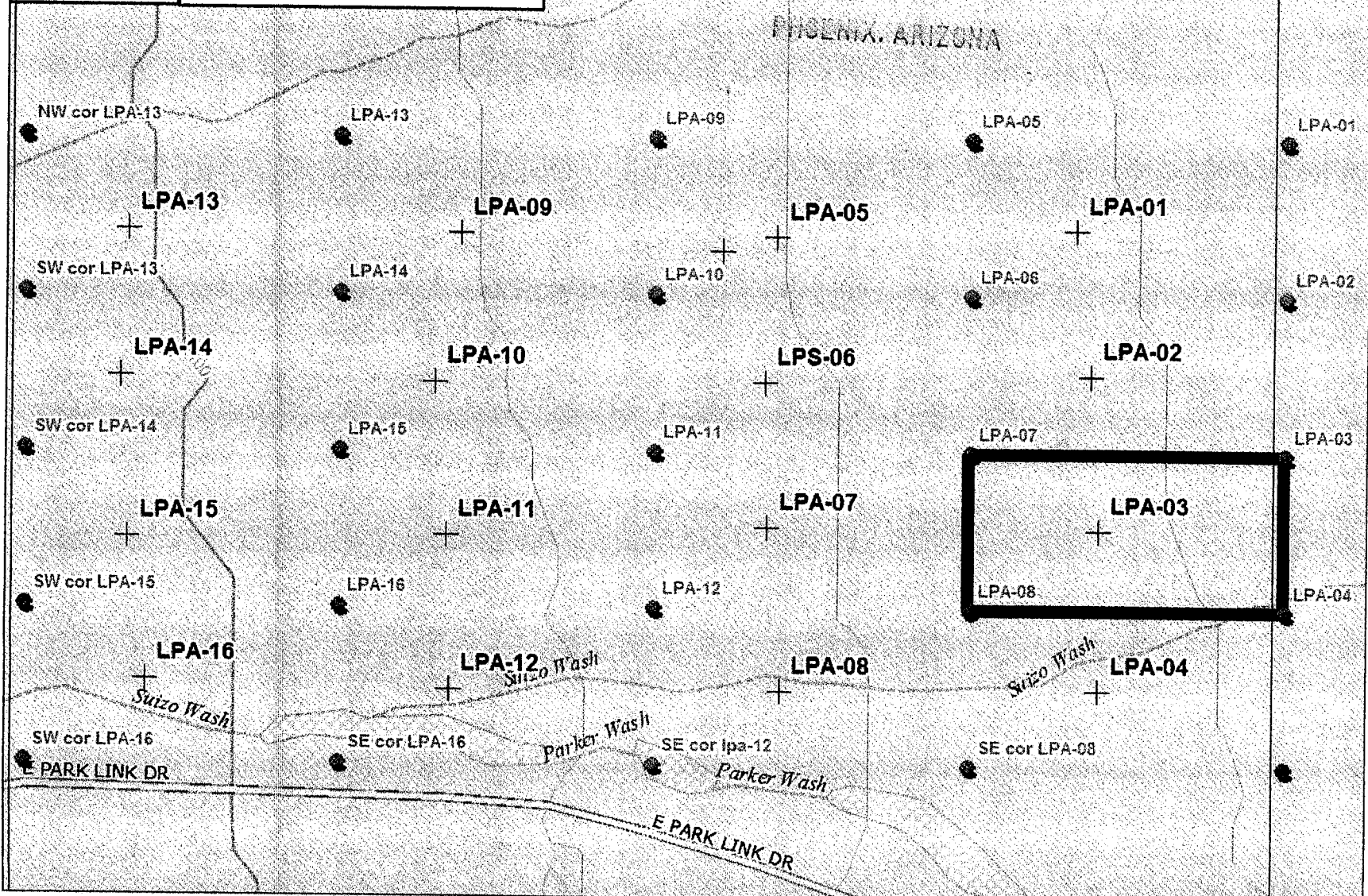
DELORME

Township 9 South, Range 11 East

Section 30

LPA Claims 01 through 16

RECEIVED
BLM A
2015 SEP 24 P 2:54
PHOENIX, ARIZONA



Data use subject to license.

© DeLorme. Topo North America™ 10.

www.delorme.com

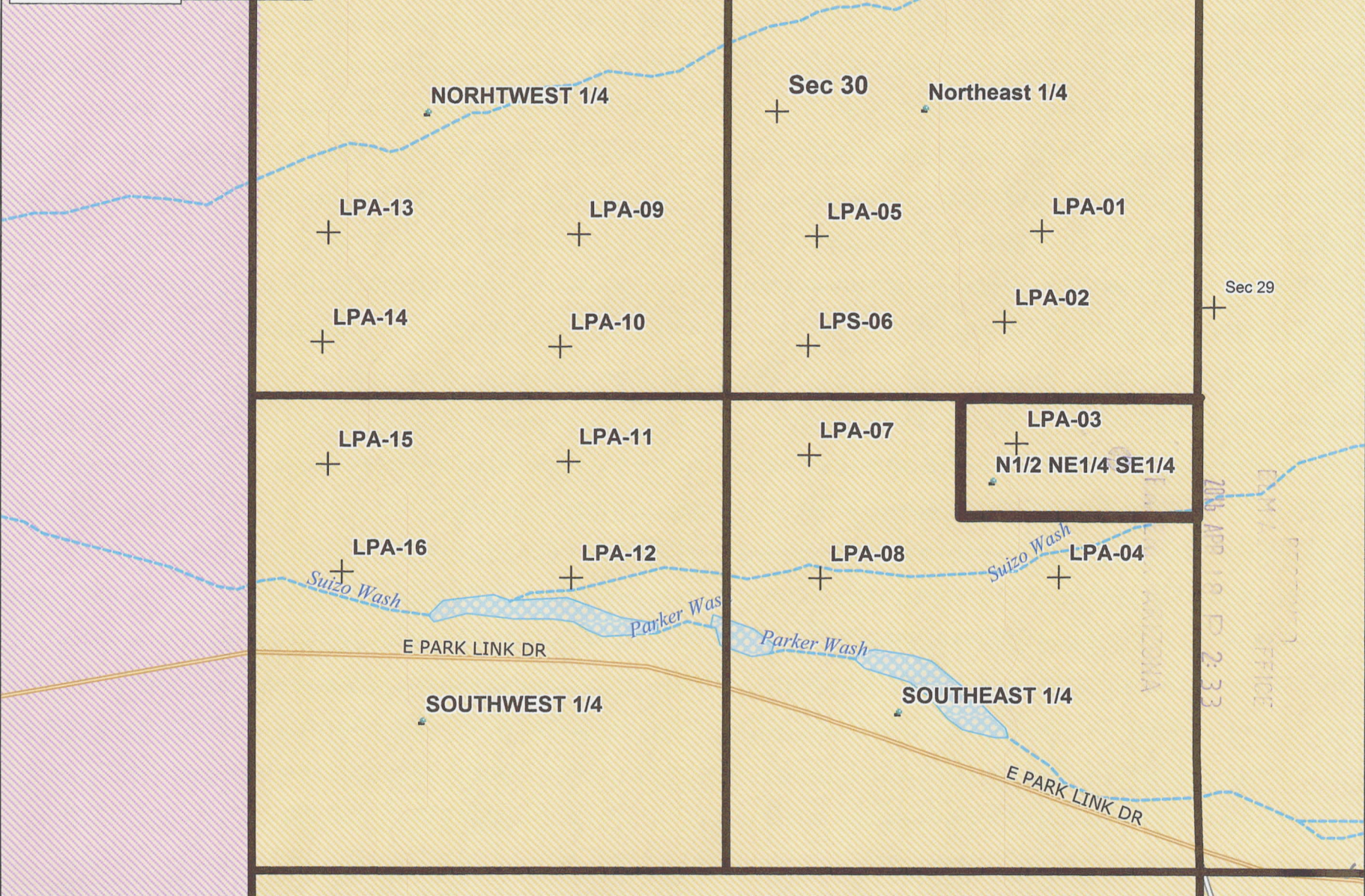


Township 9 South, Range 11 East

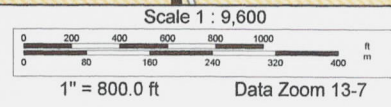
Corrected Map LPA-03 AMC433788

Section 30

LPA-03



Data use subject to license.
 © DeLorme. Topo North America™ 10.
 www.delorme.com



LOCATION NOTICE FOR PLACER MINING CLAIM

NOTICE IS HEREBY GIVEN that the LPA-04 placer mining claim has been located by LP Associates, LLC, whose current mailing address is 808 C 6th Ave. NE, Buffalo, MN. 55313.

BLM	
DATE	2015 SEP 24 P 2:54
STAMP	PINAL COUNTY, ARIZONA

The general course of this claim is East to West and is situated in Pinal County, Arizona.

The claim is 1,320 feet in length and 660 feet in width. This claim runs from the location monument on which the location notice is posted (being the northeast corner of the said claim), approximately 660 feet in a southerly direction to the south end line and 1,320 feet in a westerly direction to the west end line.

The claim is marked by four 2"x2"x4' monuments, one at each corner of the claim.

The location monument on which this notice is posted is situated within the claim at the northeast corner, Section 30, Township 9 South, Range 11 East, Gila Salt River Base and Meridian, Arizona. This claim encompasses portions of the following: S 1/2, NE 1/4, SE 1/4, Section 30, Township 9 South, Range 11 East.

Gila Salt River Base and Meridian, Arizona.

The locality of this claim with reference to some natural object or permanent monument and additional information (if any) concerning its locality is as follows: None

DATED AND POSTED on the ground this 19th day of September, 2014.

LOCATOR (s) Owners

LP Associates, LLC

By



Ron Parker/Agent for Owners

AMC433789

AMC433789

DELORME

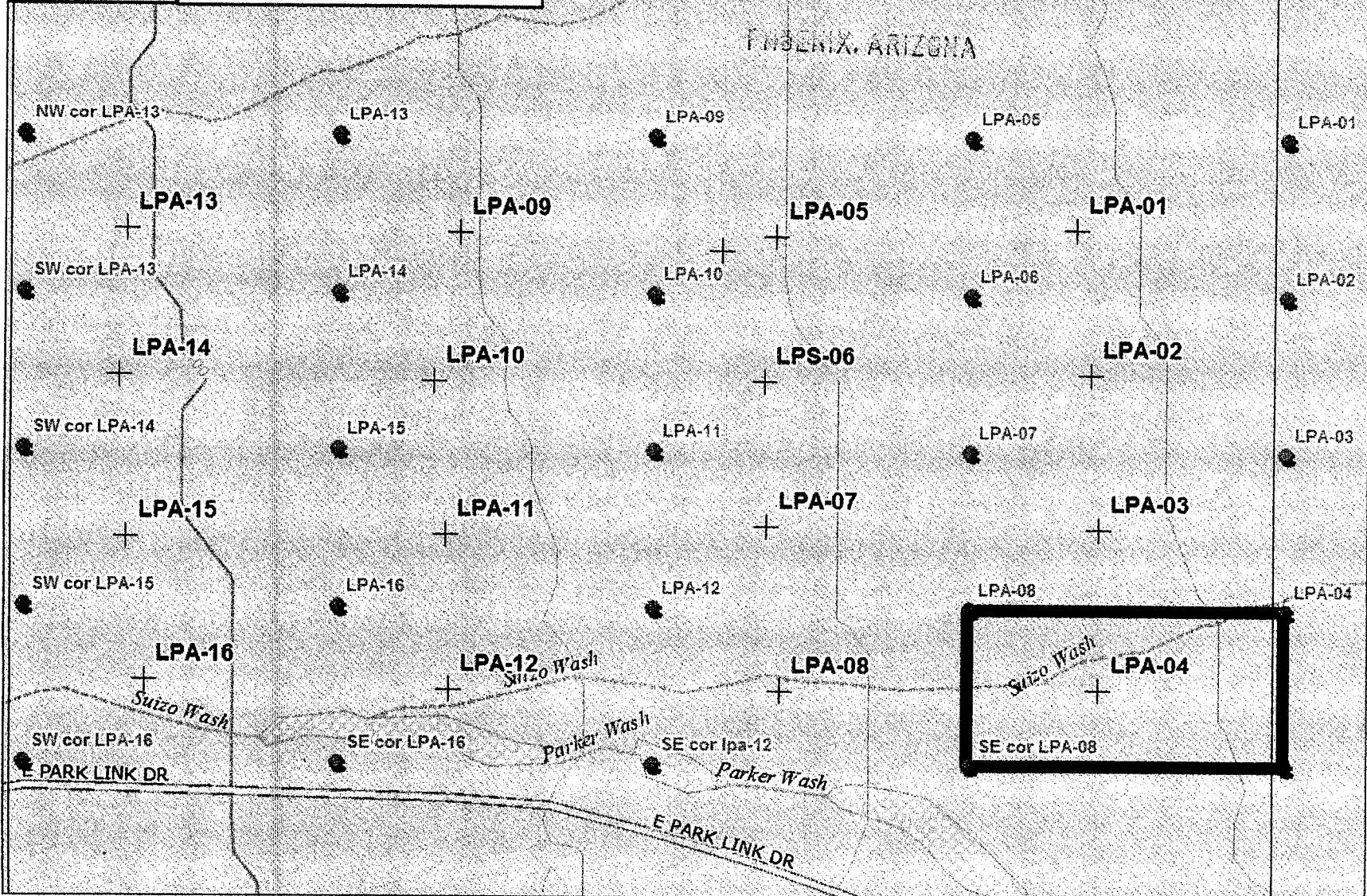
Topo North America™ 10

Township 9 South, Range 11 East

Section 30

LPA Claims 01 through 16

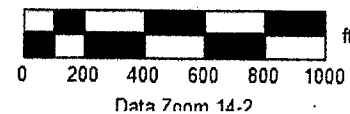
RECEIVED
ELM...
2015 SEP 24 P 2:54
PHOENIX, ARIZONA



Data use subject to license.

© DeLorme. Topo North America™ 10.

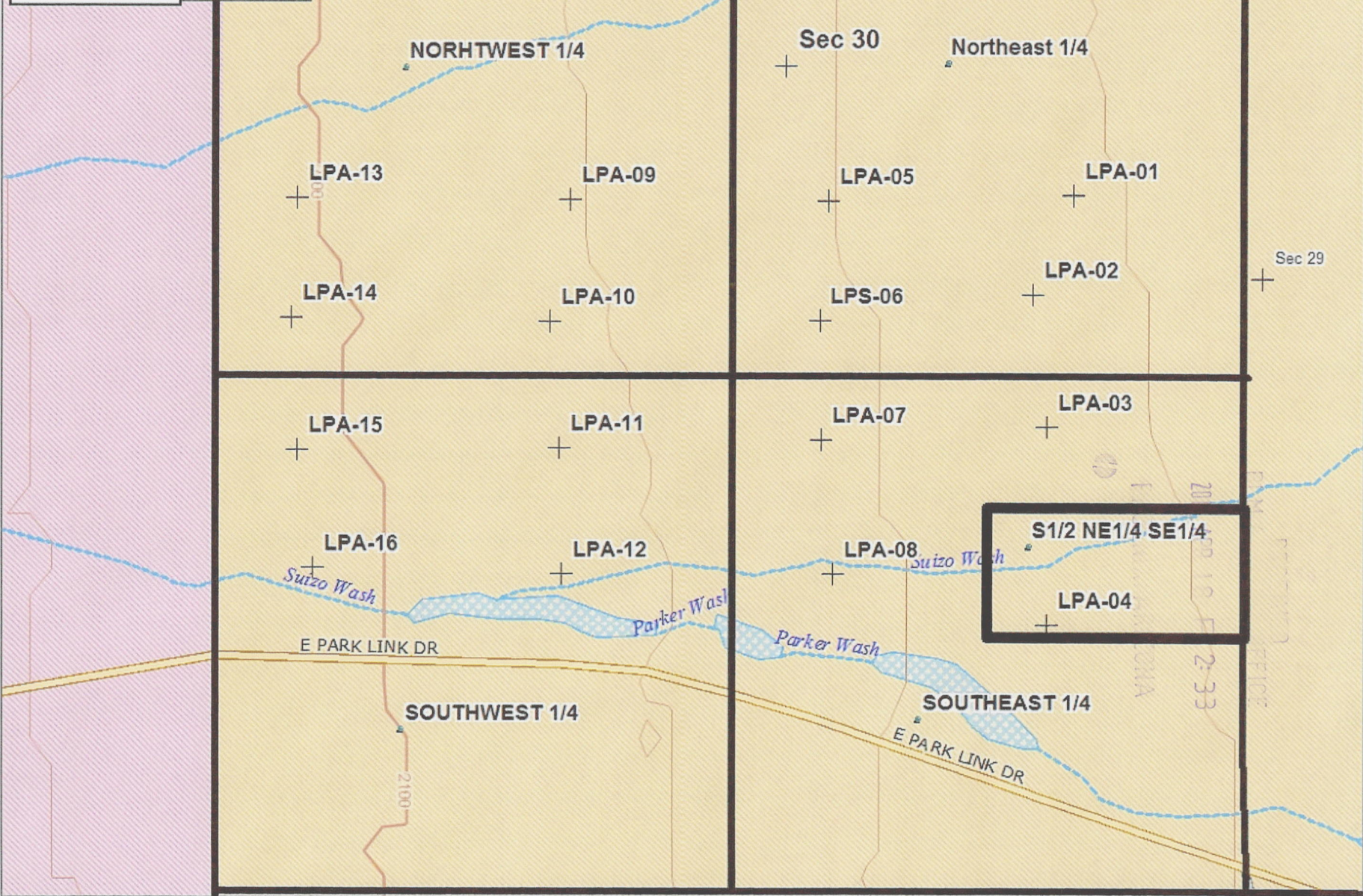
www.delorme.com



Township 9 South, Range 11 East

Corrected Map LPA-04 AMC433789

Section 30 LPA-04




Data use subject to license.
 © DeLorme. Topo North America™ 10.
 www.delorme.com



LOCATION NOTICE FOR PLACER MINING CLAIM

NOTICE IS HEREBY GIVEN that the LPA- 05 placer mining claim has been located by LP Associates, LLC, whose current mailing address is 808 C 6th Ave. NE, Buffalo, MN. 55313.



The general course of this claim is East to West and is situated in Pinal County, Arizona.

The claim is 1,320 feet in length and 660 feet in width. This claim runs from the location monument on which the location notice is posted (being the northeast corner of the said claim), approximately 660 feet in a southerly direction to the south end line and 1,320 feet in a westerly direction to the west end line.

The claim is marked by four 2"x2"x4' monuments, one at each corner of the claim.

The location monument on which this notice is posted is situated within the claim at the northeast corner, Section 30, Township 9 South, Range 11 East, Gila Salt River Base and Meridian, Arizona. This claim encompasses portions of the following: N 1/2, SW 1/4, NE 1/4, Section 30, Township 9 South, Range 11 East.

Gila Salt River Base and Meridian, Arizona.

The locality of this claim with reference to some natural object or permanent monument and additional information (if any) concerning its locality is as follows: None

DATED AND POSTED on the ground this 19th day of September, 2014.

LOCATOR (s) Owners

LP Associates, LLC

By

A handwritten signature in black ink that reads 'Ron Parker'.

Ron Parker/Agent for Owners

AMC433790

AMC433790

DeLORME

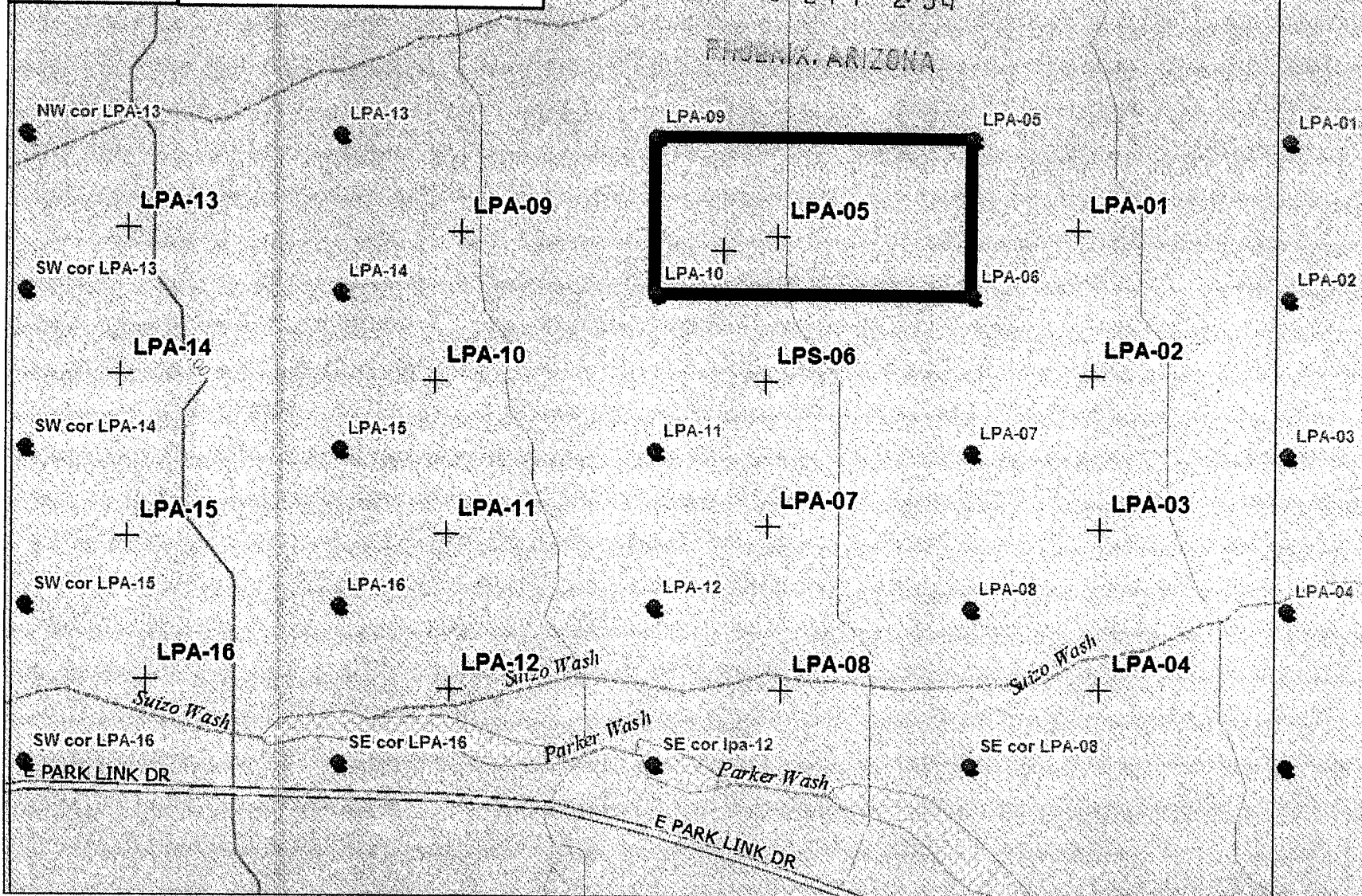
Topo North America™ 10

Township 9 South, Range 11 East

Section 30

LPA Claims 01 through 16

RECEIVED
BLM A
2015 SEP 24 P 2:54
PHOENIX, ARIZONA



Data use subject to license.

© DeLorme. Topo North America™ 10.

www.delorme.com



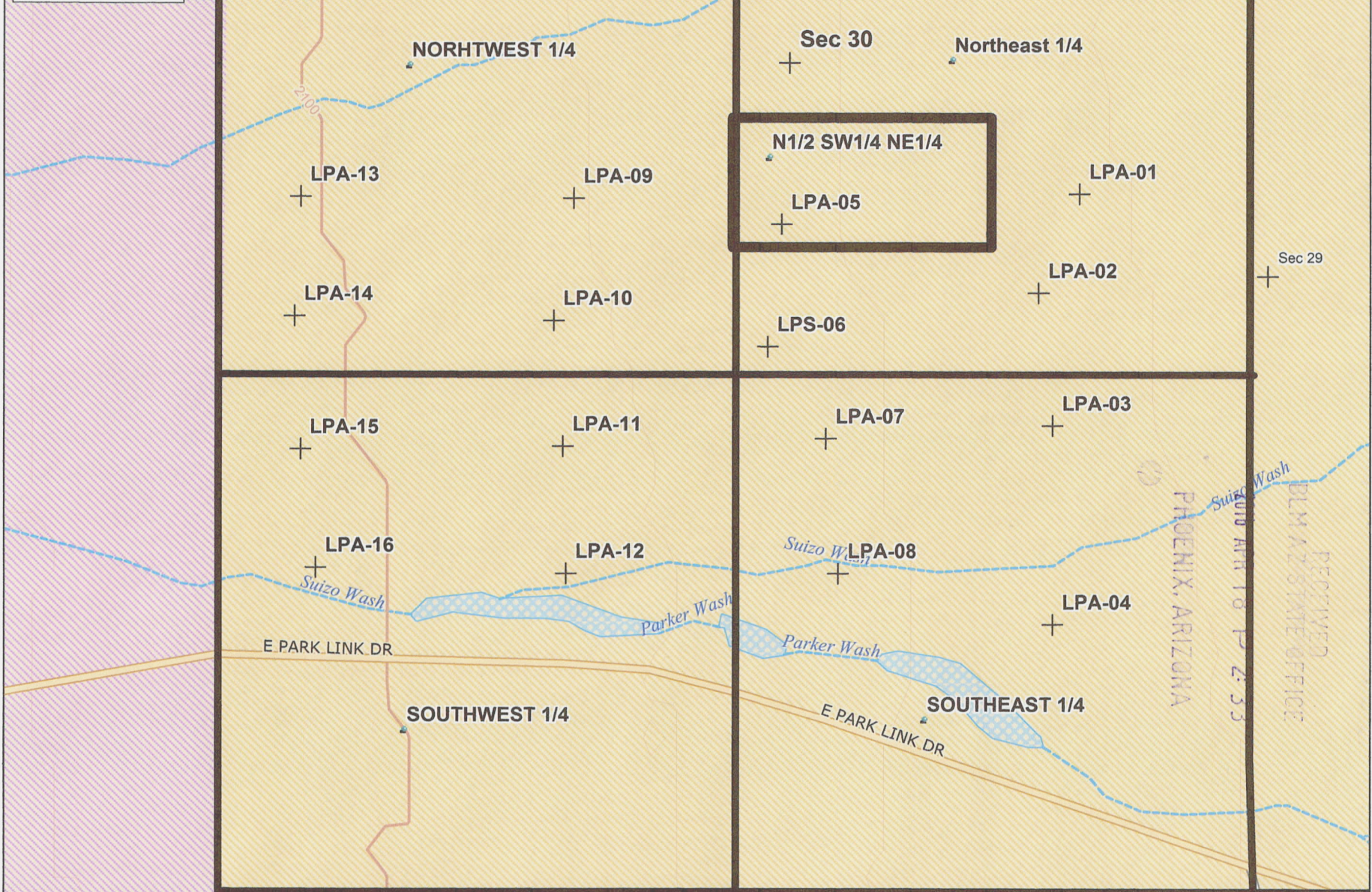
Data Zoom 14.2

Township 9 South, Range 11 East

Corrected Map LPA-05 AMC433790

Section 30

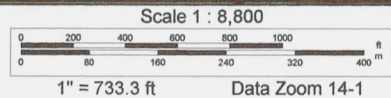
LPA-05



Data use subject to license.


© DeLorme. Topo North America™ 10.

www.delorme.com



LOCATION NOTICE FOR PLACER MINING CLAIM

NOTICE IS HEREBY GIVEN that the LPA-06 placer mining claim has been located by LP Associates, LLC, whose current mailing address is 808 C 6th Ave. NE, Buffalo, MN. 55313.



The general course of this claim is East to West and is situated in Pinal County, Arizona.

The claim is 1,320 feet in length and 660 feet in width. This claim runs from the location monument on which the location notice is posted (being the northeast corner of the said claim), approximately 660 feet in a southerly direction to the south end line and 1,320 feet in a westerly direction to the west end line.

The claim is marked by four 2"x2"x4' monuments, one at each corner of the claim.

The location monument on which this notice is posted is situated within the claim at the northeast corner, Section 30, Township 9 South, Range 11 East, Gila Salt River Base and Meridian, Arizona. This claim encompasses portions of the following: S 1/2, SW 1/4, NE 1/4, Section 30, Township 9 South, Range 11 East.

Gila Salt River Base and Meridian, Arizona.

The locality of this claim with reference to some natural object or permanent monument and additional information (if any) concerning its locality is as follows: None

DATED AND POSTED on the ground this 19th day of September, 2014.

LOCATOR (s) Owners

LP Associates, LLC

By



Ron Parker/Agent for Owners

AMC433791

AMC433791

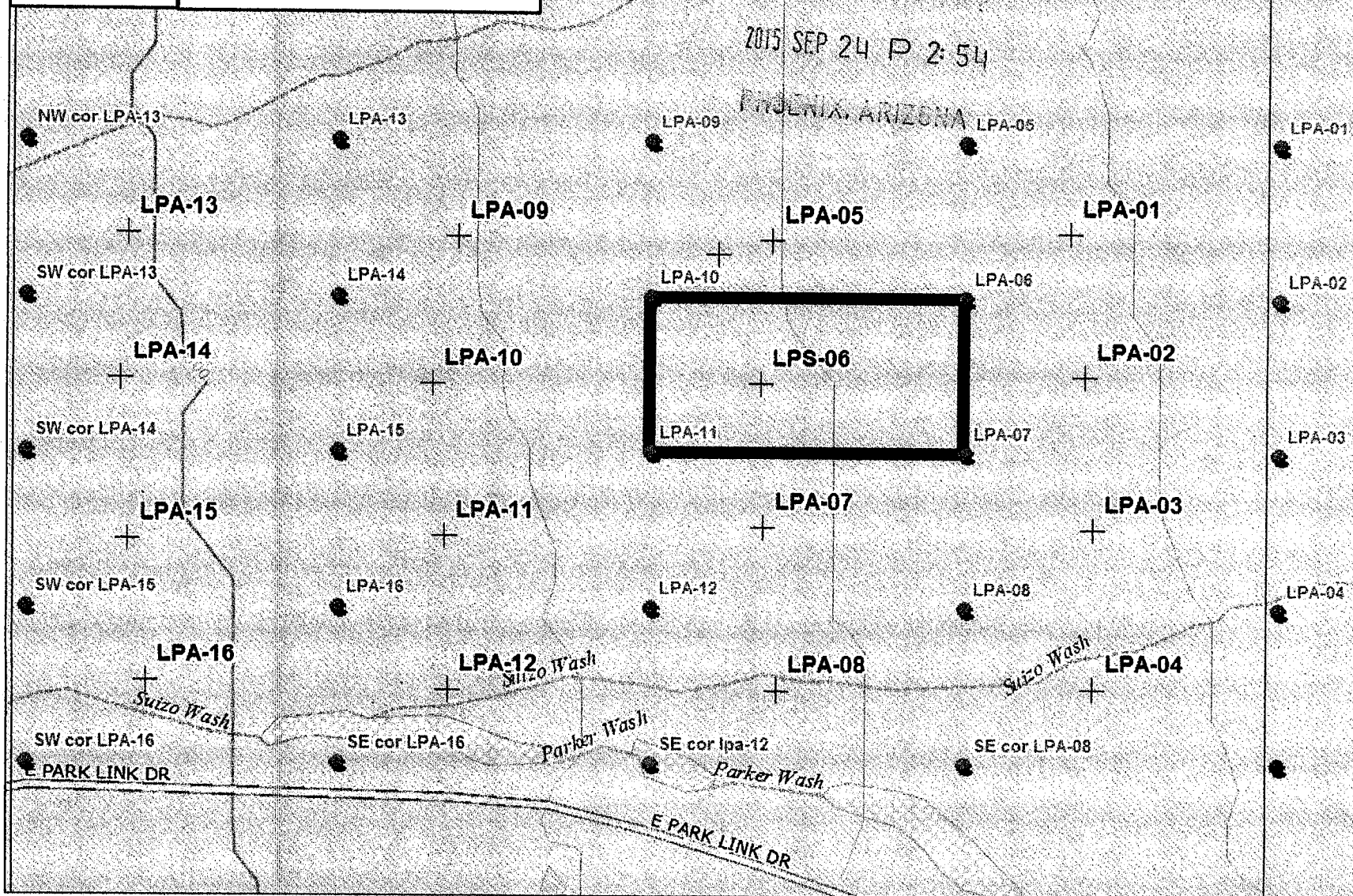
Topo North America™ 10

DELORME

Township 9 South, Range 11 East

Section 30


LPA Claims 01 through 16



Data use subject to license.

© DeLorme. Topo North America™ 10.

www.delorme.com

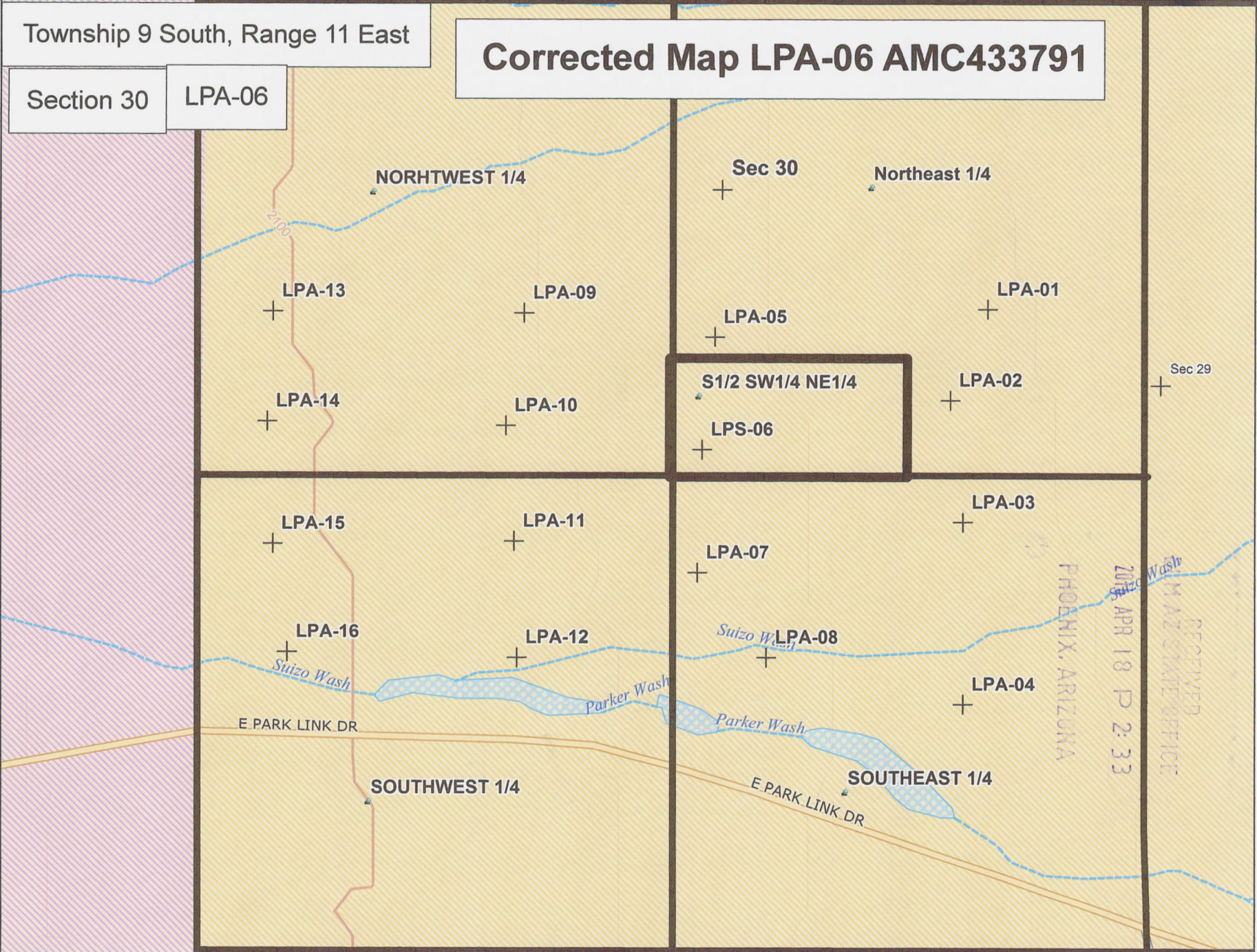


Data Zoom 14.2

Township 9 South, Range 11 East

Corrected Map LPA-06 AMC433791

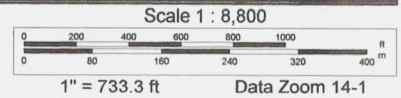
Section 30 LPA-06



Data use subject to license.


© DeLorme. Topo North America™ 10.

www.delorme.com



LOCATION NOTICE FOR PLACER MINING CLAIM

NOTICE IS HEREBY GIVEN that the LPA-07 placer mining claim has been located by LP Associates, LLC, whose current mailing address is 808 C 6th Ave. NE, Buffalo, MN. 55313.



The general course of this claim is East to West and is situated in Pinal County, Arizona.

The claim is 1,320 feet in length and 660 feet in width. This claim runs from the location monument on which the location notice is posted (being the northeast corner of the said claim), approximately 660 feet in a southerly direction to the south end line and 1,320 feet in a westerly direction to the west end line.

The claim is marked by four 2"x2"x4' monuments, one at each corner of the claim.

The location monument on which this notice is posted is situated within the claim at the northeast corner, Section 30, Township 9 South, Range 11 East, Gila Salt River Base and Meridian, Arizona. This claim encompasses portions of the following: N1/2, NW 1/4, SE 1/4, Section 30, Township 9 South, Range 11 East.

Gila Salt River Base and Meridian, Arizona.

The locality of this claim with reference to some natural object or permanent monument and additional information (if any) concerning its locality is as follows: None

DATED AND POSTED on the ground this 19th day of September, 2014.

LOCATOR (s) Owners

LP Associates, LLC

By

Ron Parker/Agent for Owners

AMC433792

AMC433792

Topo North America™ 10

DELORME

Township 9 South, Range 11 East

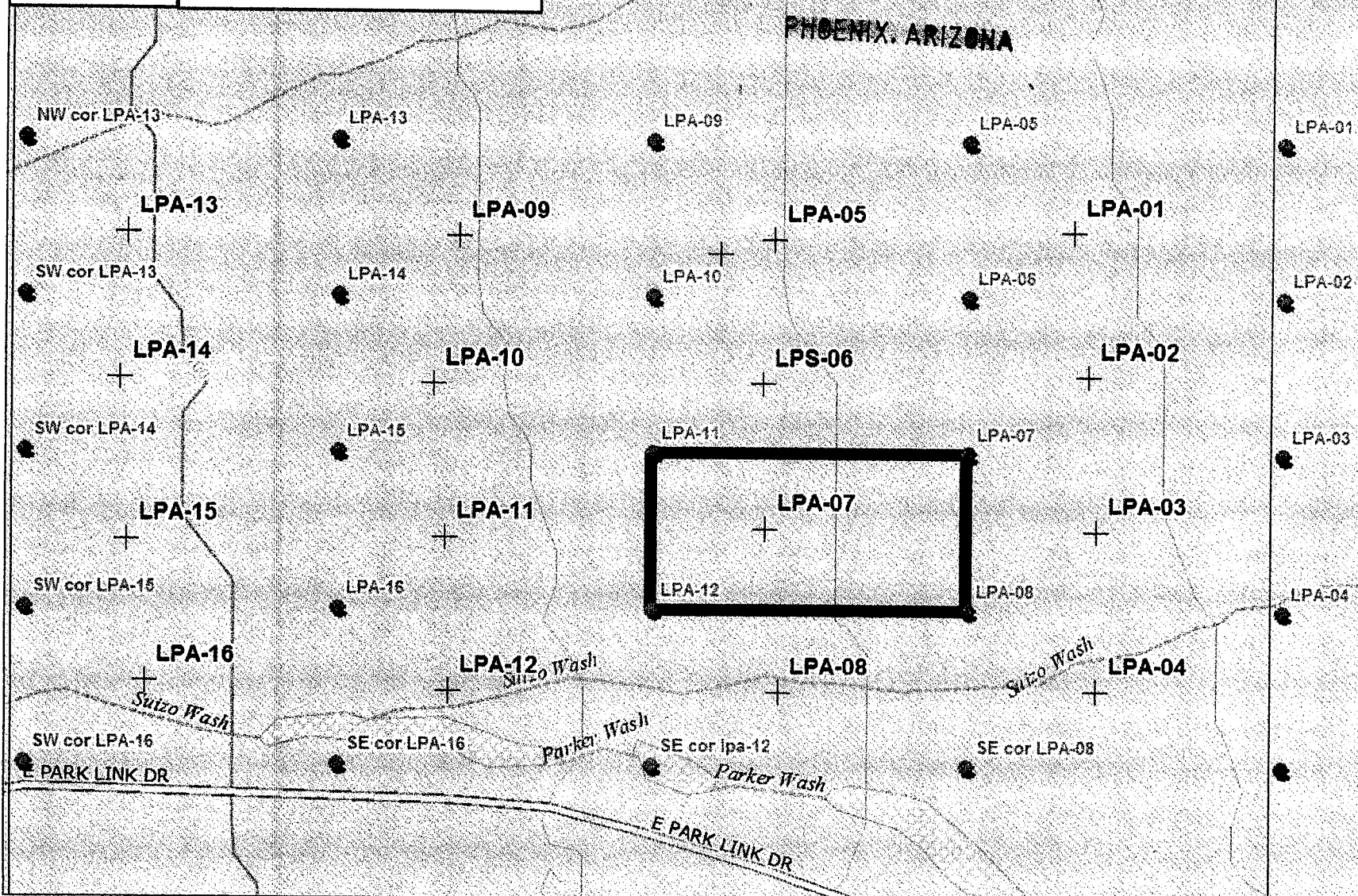
Section 30

LPA Claims 01 through 16

RECEIVED
BLM AZ STATE OFFICE

2015 SEP 24 P 2:55

PHOENIX, ARIZONA



Data use subject to license.

© DeLorme. Topo North America™ 10.

www.delorme.com

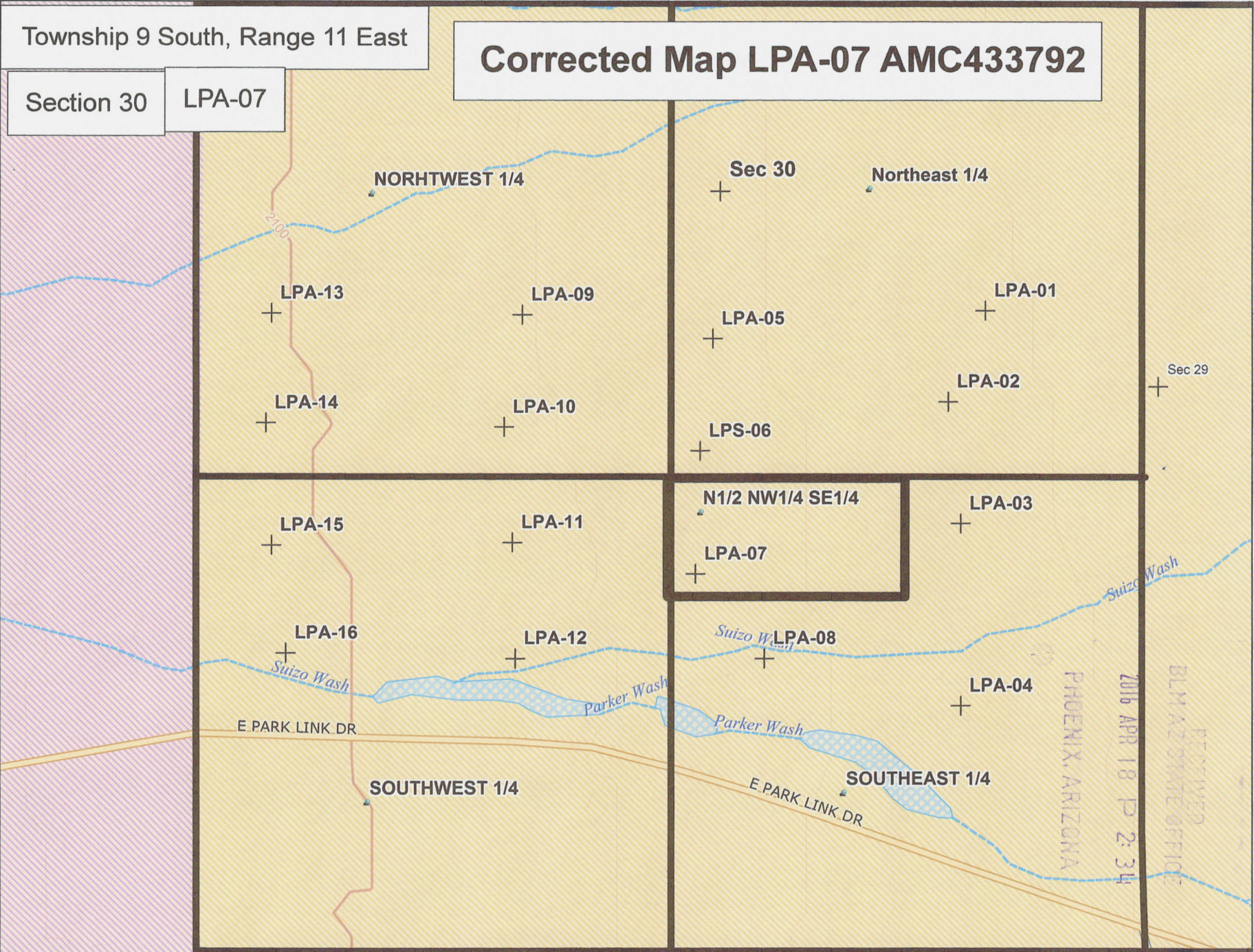


Data Zoom 14.2

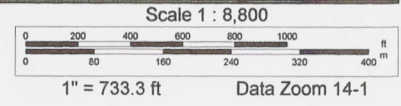
Township 9 South, Range 11 East

Corrected Map LPA-07 AMC433792

Section 30 LPA-07



Data use subject to license.
 © DeLorme. Topo North America™ 10.
 www.delorme.com



LOCATION NOTICE FOR PLACER MINING CLAIM

NOTICE IS HEREBY GIVEN that the LPA-08 placer mining claim has been located by LP Associates, LLC, whose current mailing address is 808 C 6th Ave. NE, Buffalo, MN. 55313.

BLM	RECEIVED BLM AZ 2015 SEP 24 P 2:55 PHOENIX, ARIZONA
DATE	
STAMP	

The general course of this claim is East to West and is situated in Pinal County, Arizona.

The claim is 1,320 feet in length and 660 feet in width. This claim runs from the location monument on which the location notice is posted (being the northeast corner of the said claim), approximately 660 feet in a southerly direction to the south end line and 1,320 feet in a westerly direction to the west end line.

The claim is marked by four 2"x2"x4' monuments, one at each corner of the claim.

The location monument on which this notice is posted is situated within the claim at the northeast corner, Section 30, Township 9 South, Range 11 East, Gila Salt River Base and Meridian, Arizona. This claim encompasses portions of the following: S 1/2, NW 1/4, SE 1/4, Section 30, Township 9 South, Range 11 East.

Gila Salt River Base and Meridian, Arizona.

The locality of this claim with reference to some natural object or permanent monument and additional information (if any) concerning its locality is as follows: None

DATED AND POSTED on the ground this 19th day of September, 2014.

LOCATOR (s) Owners

LP Associates, LLC

By 

Ron Parker/Agent for Owners

AMC433793

AMC433793

Topo North America™ 10

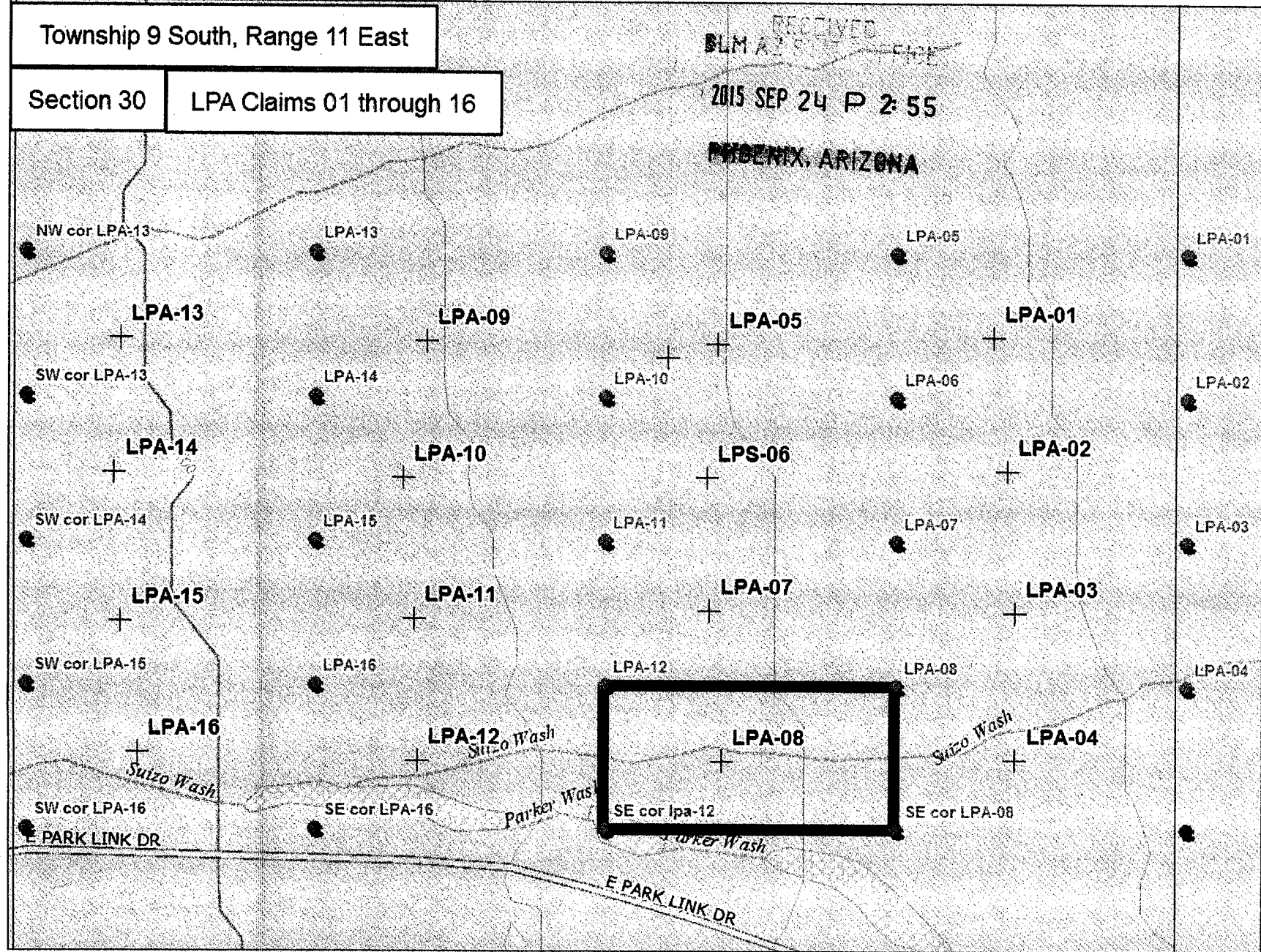
DELORME

Township 9 South, Range 11 East

Section 30

LPA Claims 01 through 16

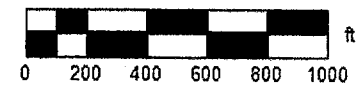
RECEIVED
BLM AZ
2015 SEP 24 P 2:55
PHOENIX, ARIZONA



Data use subject to license.

© DeLorme. Topo North America™ 10

www.delorme.com

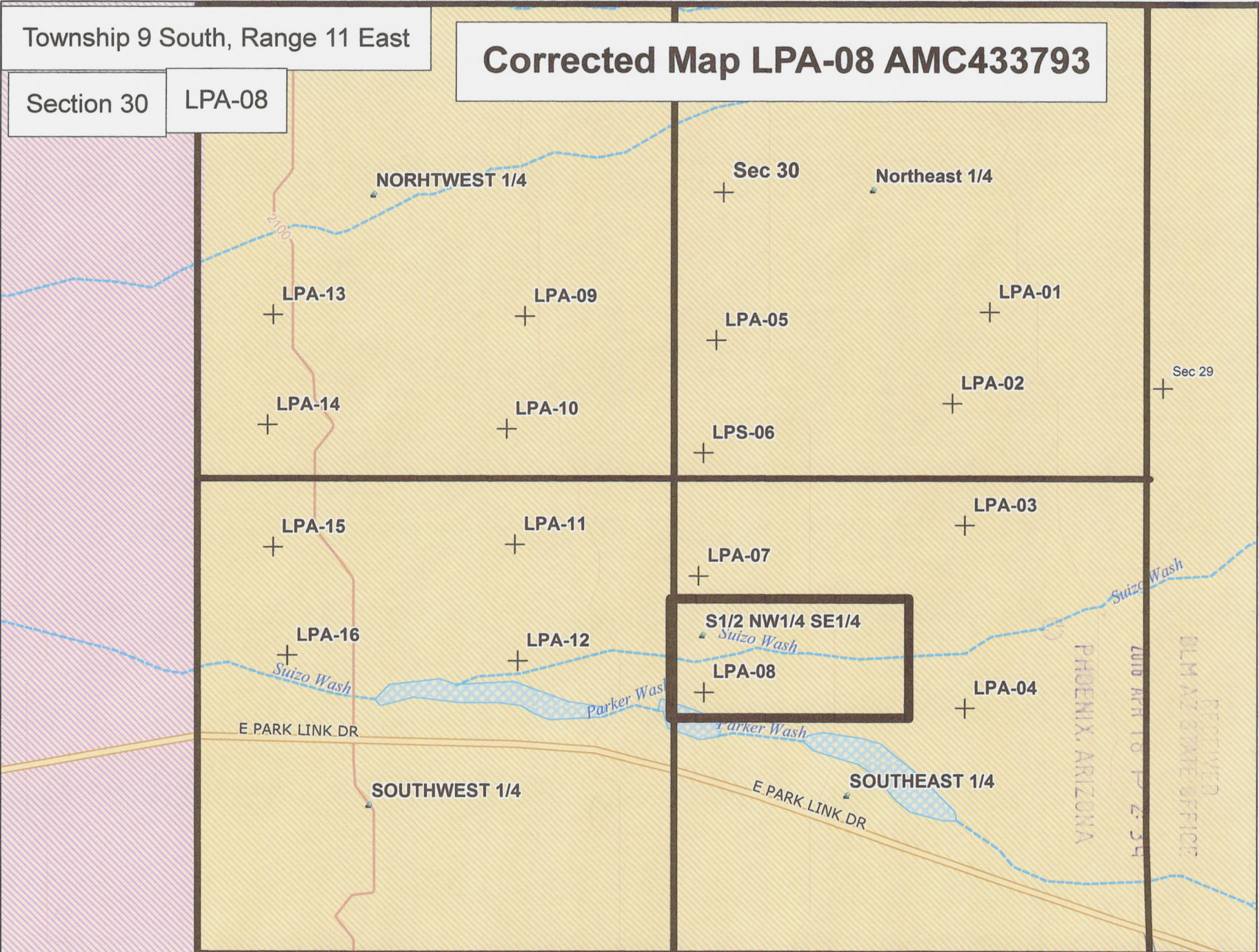


Data Zoom 14.2

Township 9 South, Range 11 East

Corrected Map LPA-08 AMC433793

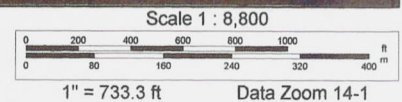
Section 30 LPA-08



Data use subject to license.

© DeLorme. Topo North America™ 10.

www.delorme.com



LOCATION NOTICE FOR PLACER MINING CLAIM

NOTICE IS HEREBY GIVEN that the LPA-09 placer mining claim has been located by LP Associates, LLC, whose current mailing address is 808 C 6th Ave. NE, Buffalo, MN. 55313.

BLM		
DATE	2015 SEP 24 P 2:55	RECEIVED
STAMP	PHOENIX, ARIZONA	BLM ARIZONA OFFICE

The general course of this claim is East to West and is situated in Pinal County, Arizona

The claim is 1,320 feet in length and 660 feet in width. This claim runs from the location monument on which the location notice is posted (being the northeast corner of the said claim), approximately 660 feet in a southerly direction to the south end line and 1,320 feet in a westerly direction to the west end line.

The claim is marked by four 2"x2"x4' monuments, one at each corner of the claim.

The location monument on which this notice is posted is situated within the claim at the northeast corner, Section 30, Township 9 South, Range 11 East, Gila Salt River Base and Meridian, Arizona. This claim encompasses portions of the following: N1/2, SE1/4, NW1/4, Section 30, Township 9 South, Range 11 East.

Gila Salt River Base and Meridian, Arizona.

The locality of this claim with reference to some natural object or permanent monument and additional information (if any) concerning its locality is as follows: None

DATED AND POSTED on the ground this 19th day of September, 2014.

LOCATOR (s) Owners

LP Associates, LLC

By 

Ron Parker/Agent for Owners

AMC433794

AMC433794

DELORME

Topo North America™ 10

Township 9 South, Range 11 East

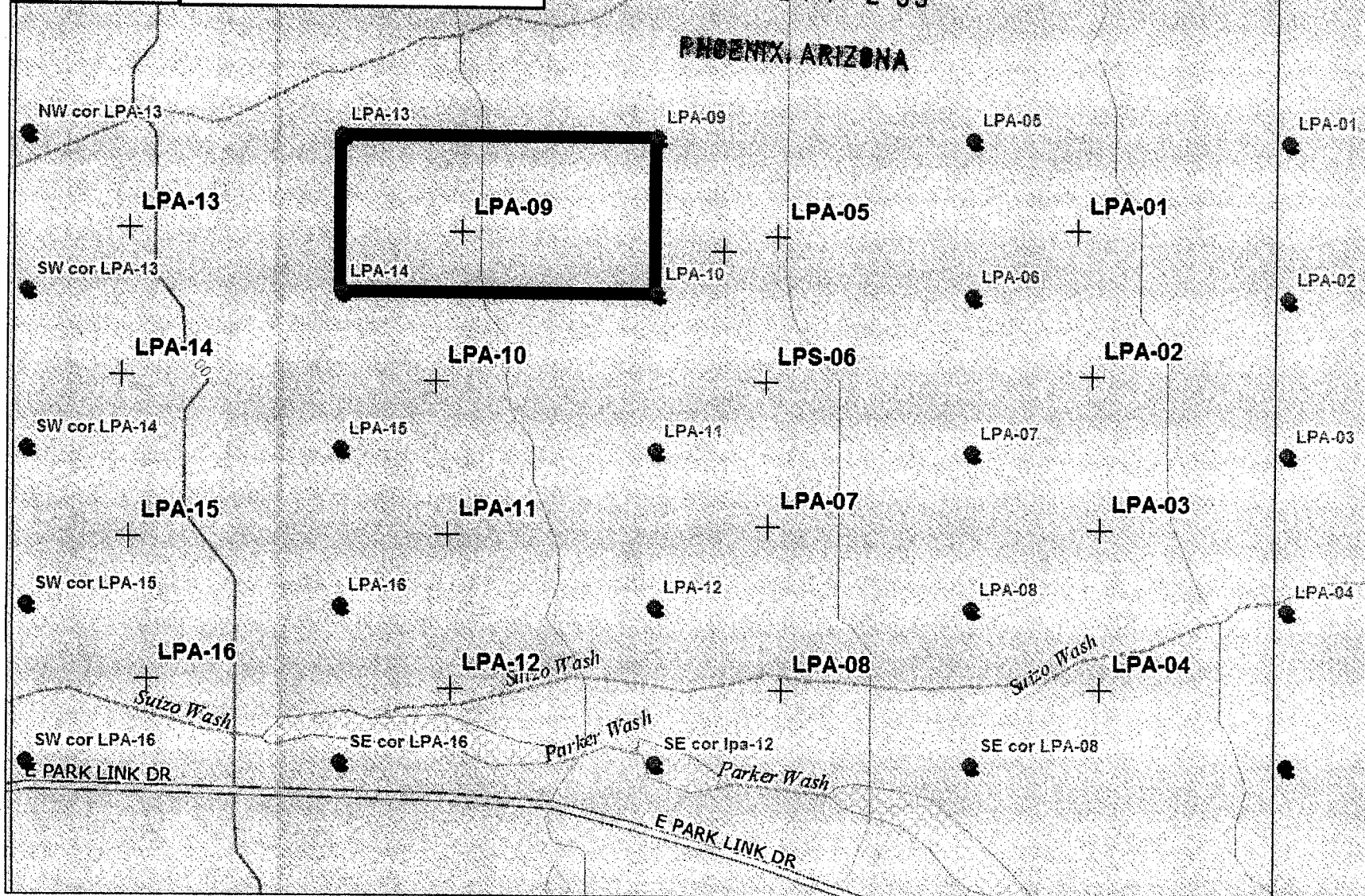
Section 30

LPA Claims 01 through 16

RECEIVED
BLM AZ S
PRICE

2015 SEP 24 P 2:55

PHOENIX, ARIZONA



Data use subject to license.

© DeLorme. Topo North America™ 10.

www.delorme.com



Date 7/20/14

Township 9 South, Range 11 East

Corrected Map LPA-09 AMC433794

Section 30

LPA-09

NORHTWEST 1/4

Sec 30

Northeast 1/4

N1/2 SE1/4 NW1/4
LPA-09

LPA-13

+

LPA-01

+

+

LPA-05

+

LPA-02

+

LPA-14

+

LPA-10

+

LPS-06

+

Sec 29

+

LPA-15

+

LPA-11

+

LPA-03

+

LPA-07

+

LPA-16

+

LPA-12

+

LPA-08

+

LPA-04

+

E PARK LINK DR

SOUTHWEST 1/4

SOUTHEAST 1/4

E PARK LINK DR

Suizo Wash

Parker Wash

Suizo Wash

Suizo Wash


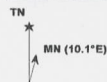
Parker Wash

PHOENIX, ARIZONA
2016 APR 18 10 2:35 AM
BLM ARIZONA OFFICE

Data use subject to license.

© DeLorme. Topo North America™ 10.

www.delorme.com



LOCATION NOTICE FOR PLACER MINING CLAIM

NOTICE IS HEREBY GIVEN that the LPA-10 placer mining claim has been located by LP Associates, LLC, whose current mailing address is 808 C 6th Ave. NE, Buffalo, MN. 55313.

BLM	RECEIVED
DATE	BLM
STAMP	PHOENIX, ARIZONA
	2015 SEP 24 P 2:55

The general course of this claim is East to West and is situated in Pinal County, Arizona.

The claim is 1,320 feet in length and 660 feet in width. This claim runs from the location monument on which the location notice is posted (being the northeast corner of the said claim), approximately 660 feet in a southerly direction to the south end line and 1,320 feet in a westerly direction to the west end line.

The claim is marked by four 2"x2"x4' monuments, one at each corner of the claim.

The location monument on which this notice is posted is situated within the claim at the northeast corner, Section 30, Township 9 South, Range 11 East, Gila Salt River Base and Meridian, Arizona. This claim encompasses portions of the following: S1/2, SE1/4, NW1/4, Section 30, Township 9 South, Range 11 East.

Gila Salt River Base and Meridian, Arizona.

The locality of this claim with reference to some natural object or permanent monument and additional information (if any) concerning its locality is as follows: None

DATED AND POSTED on the ground this 19th day of September, 2014.

LOCATOR (s) Owners

LP Associates, LLC

By



Ron Parker/Agent for Owners

AMC433795

AMC433795

Topo North America™ 10

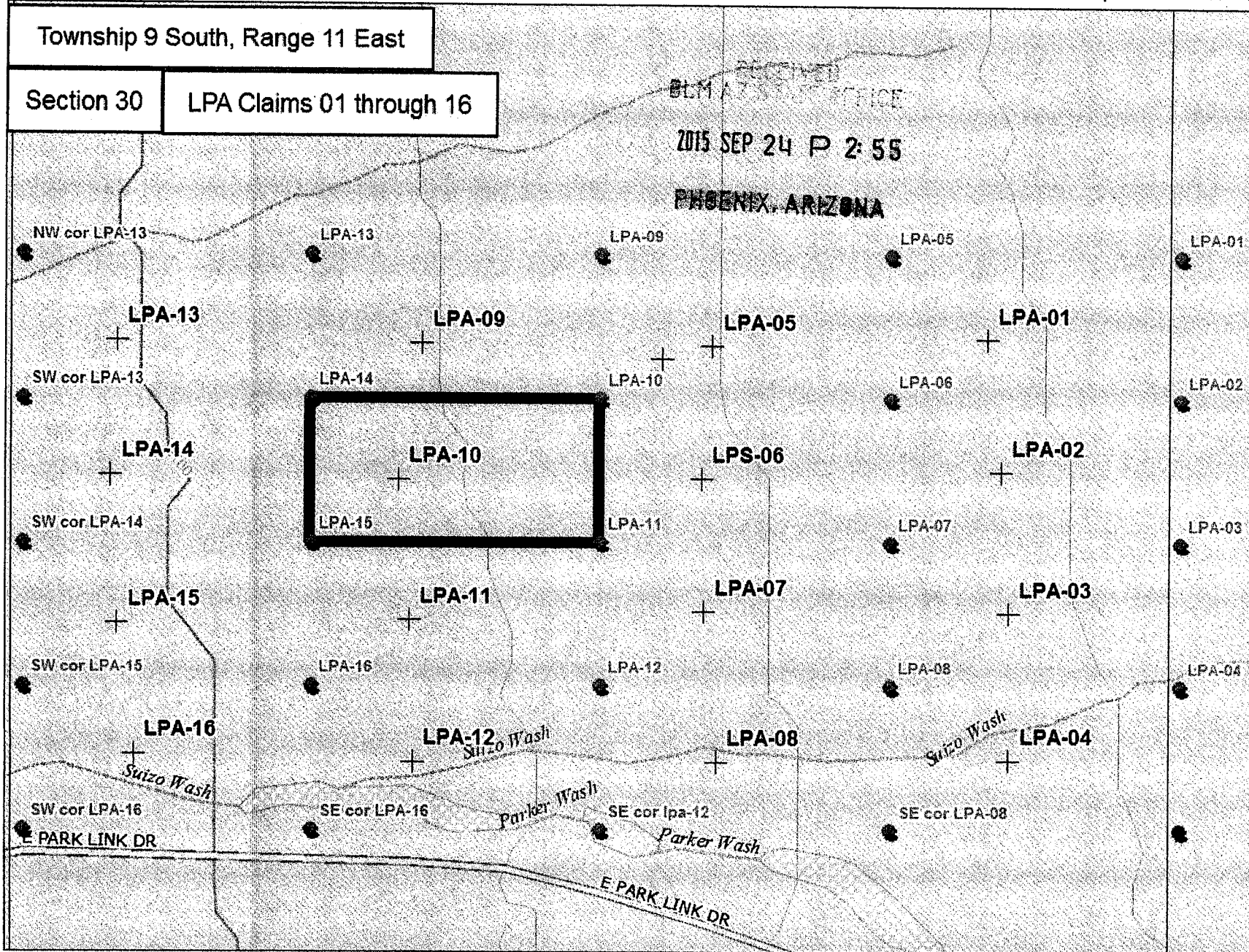
DELORME

Township 9 South, Range 11 East

Section 30

LPA Claims 01 through 16

RECEIVED
BLM PHOENIX OFFICE
2015 SEP 24 P 2:55
PHOENIX, ARIZONA



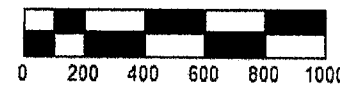
Data use subject to license.

© DeLorme. Topo North America™ 10.

www.delorme.com



MN 110 2° E1




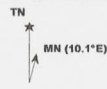
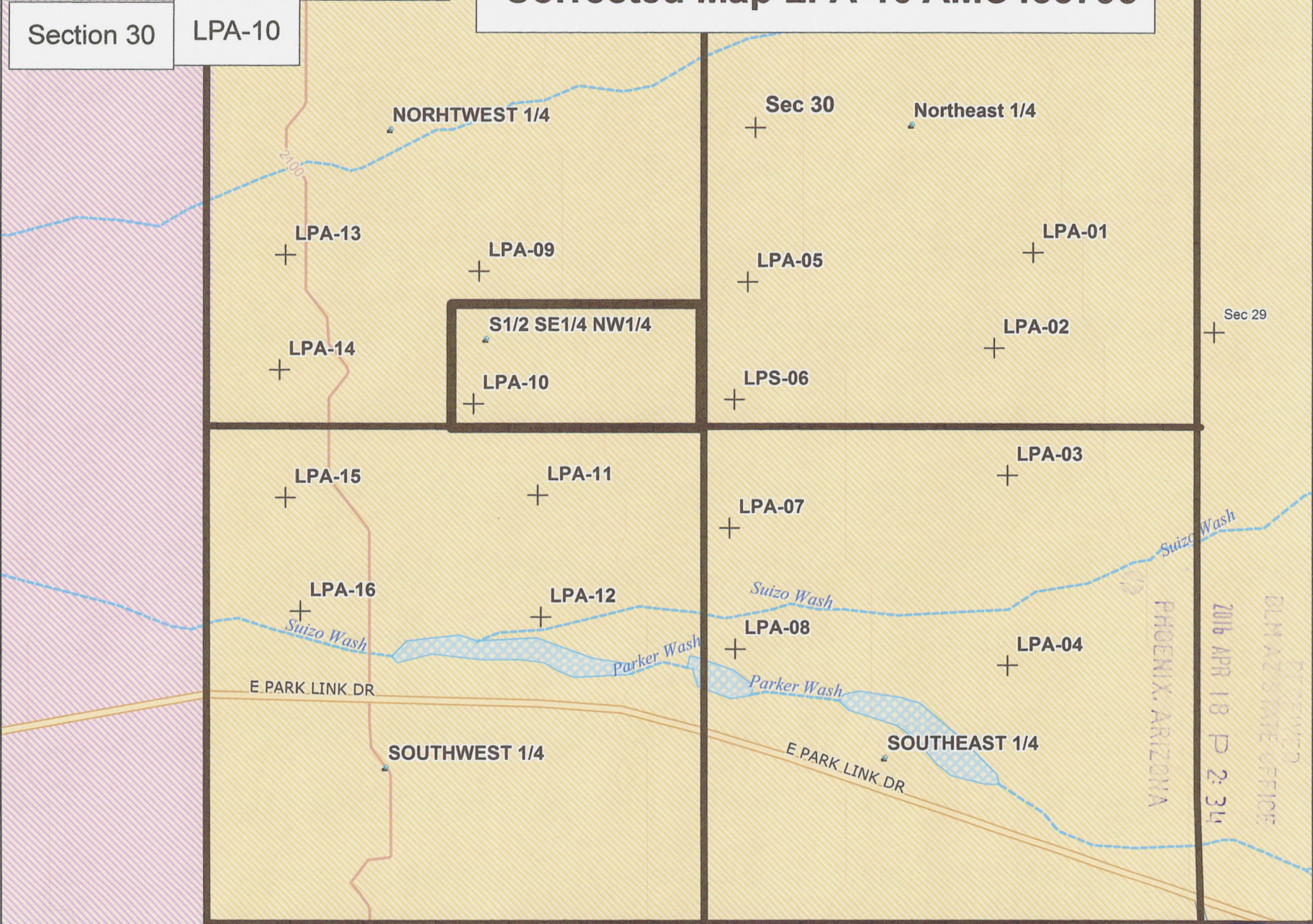
Data 7nm 14.2

Township 9 South, Range 11 East

Corrected Map LPA-10 AMC433795

Section 30

LPA-10



LOCATION NOTICE FOR PLACER MINING CLAIM

NOTICE IS HEREBY GIVEN that the LPA-11 placer mining claim has been located by LP Associates, LLC, whose current mailing address is 808 C 6th Ave. NE, Buffalo, MN. 55313.

BLM	PHOENIX, ARIZONA	2015 SEP 24 P 2:55	BLM AZ OFFICE
DATE			
STAMP			

The general course of this claim is East to West and is situated in Pinal County, Arizona.

The claim is 1,320 feet in length and 660 feet in width. This claim runs from the location monument on which the location notice is posted (being the northeast corner of the said claim), approximately 660 feet in a southerly direction to the south end line and 1,320 feet in a westerly direction to the west end line.

The claim is marked by four 2"x2"x4' monuments, one at each corner of the claim.

The location monument on which this notice is posted is situated within the claim at the northeast corner, Section 30, Township 9 South, Range 11 East, Gila Salt River Base and Meridian, Arizona. This claim encompasses portions of the following: N1/2, NE1/4, SW1/4, Section 30, Township 9 South, Range 11 East.

Gila Salt River Base and Meridian, Arizona.

The locality of this claim with reference to some natural object or permanent monument and additional information (if any) concerning its locality is as follows: None

DATED AND POSTED on the ground this 19th day of September, 2014.

LOCATOR (s) Owners

LP Associates, LLC

By *Ron Parker*

Ron Parker/Agent for Owners

AMC433796

AMC433796

DeLORME

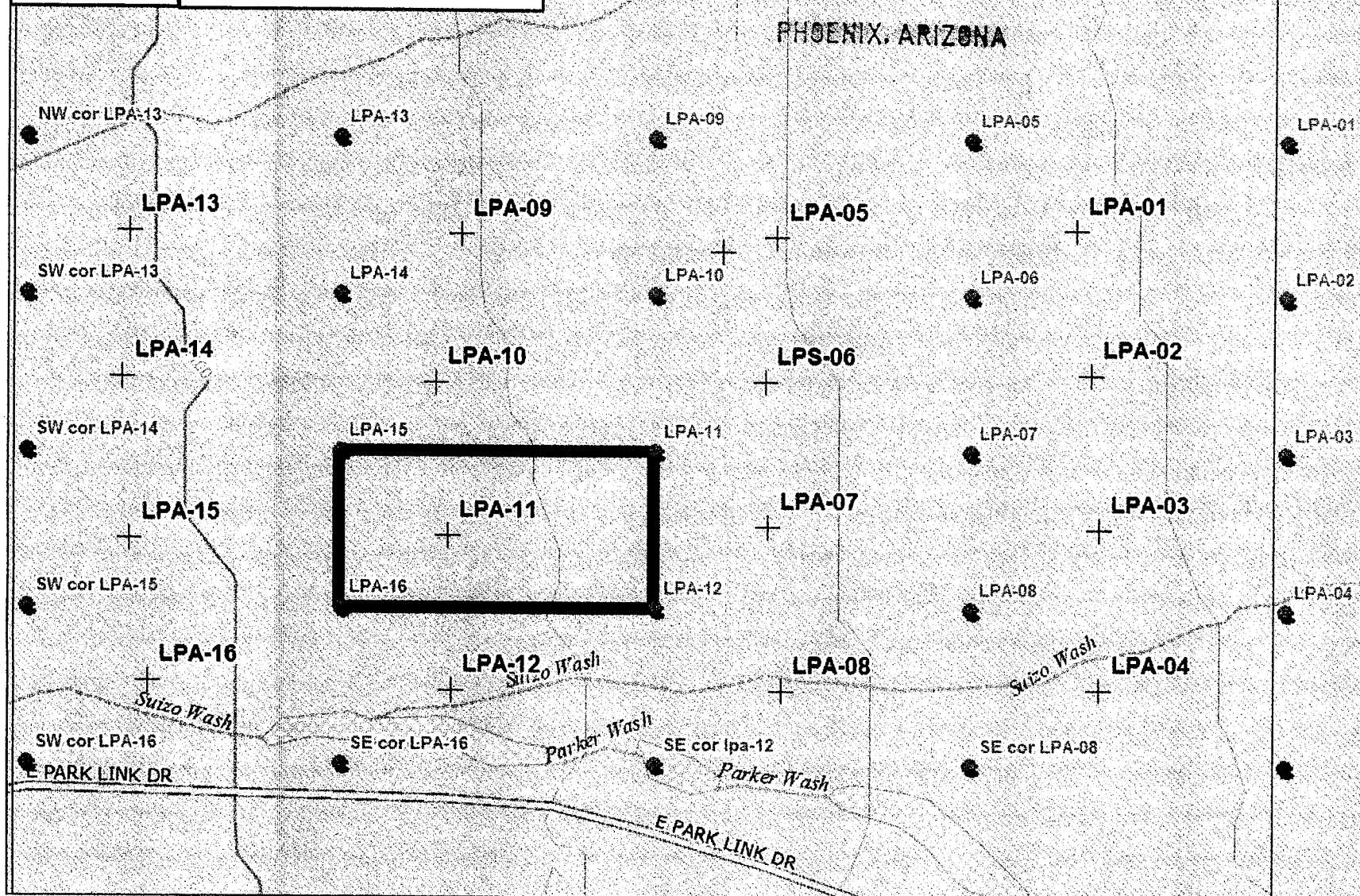
Topo North America™ 10

Township 9 South, Range 11 East

Section 30

LPA Claims 01 through 16

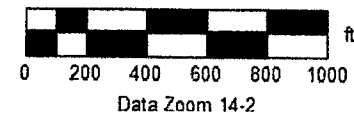
RECEIVED
BLM AZ STATE OFFICE
2015 SEP 24 P 2:55
PHOENIX, ARIZONA



Data use subject to license.

© DeLorme. Topo North America™ 10.

www.delorme.com

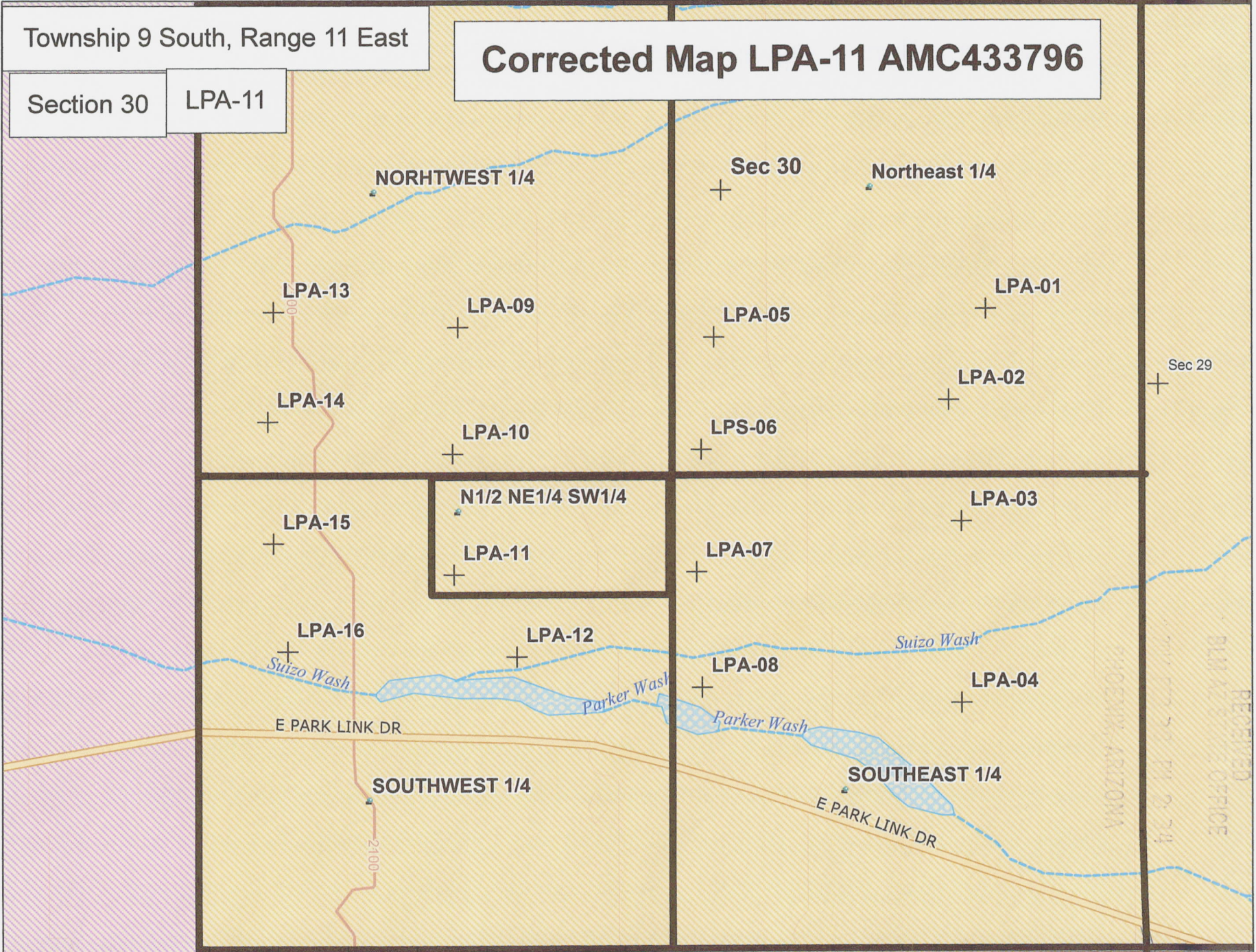


Township 9 South, Range 11 East

Corrected Map LPA-11 AMC433796

Section 30

LPA-11




Data use subject to license.

© DeLorme. Topo North America™ 10.

www.delorme.com



Scale 1 : 8,800



1" = 733.3 ft

Data Zoom 14-0

LOCATION NOTICE FOR PLACER MINING CLAIM

NOTICE IS HEREBY GIVEN that the LPA-12 placer mining claim has been located by LP Associates, LLC, whose current mailing address is 808 C 6th Ave. NE, Buffalo, MN. 55313.

BLM	PHOENIX, ARIZONA	2015 SEP 24 P 2:56	RECEIVED
DATE			
STAMP			

The general course of this claim is East to West and is situated in Pinal County, Arizona.

The claim is 1,320 feet in length and 660 feet in width. This claim runs from the location monument on which the location notice is posted (being the northeast corner of the said claim), approximately 660 feet in a southerly direction to the south end line and 1,320 feet in a westerly direction to the west end line.

The claim is marked by four 2"x2"x4' monuments, one at each corner of the claim.

The location monument on which this notice is posted is situated within the claim at the northeast corner, Section 30, Township 9 South, Range 11 East, Gila Salt River Base and Meridian, Arizona. This claim encompasses portions of the following: S1/2, NE1/4, SW1/4, Section 30, Township 9 South, Range 11 East.

Gila Salt River Base and Meridian, Arizona.

The locality of this claim with reference to some natural object or permanent monument and additional information (if any) concerning its locality is as follows: None

DATED AND POSTED on the ground this 19th day of September, 2014.

LOCATOR (s) Owners

LP Associates, LLC

By *Ron Parker*

Ron Parker/Agent for Owners

AMC433797

AMC433797

Topo North America™ 10

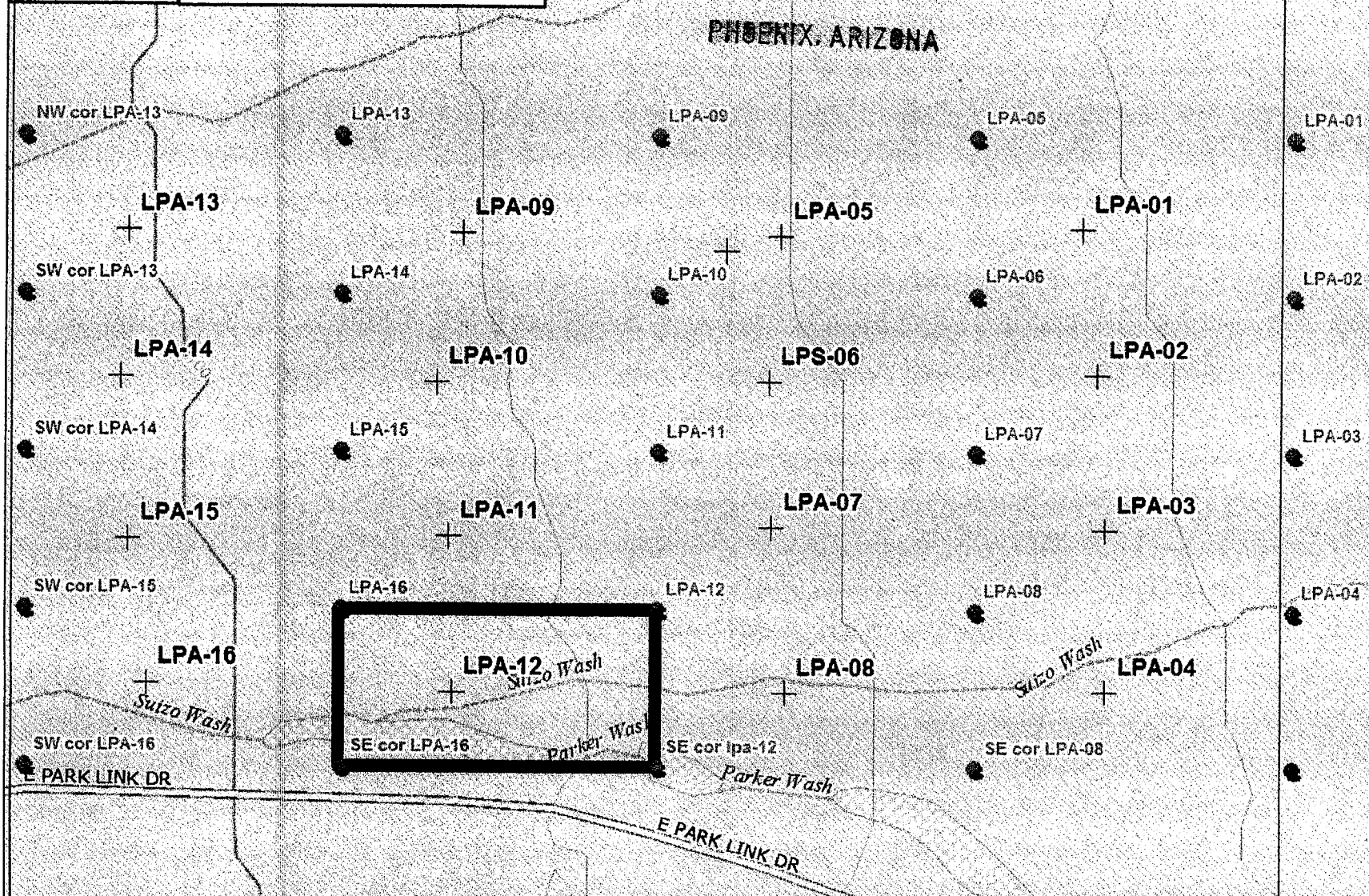
DeLORME

Township 9 South, Range 11 East

Section 30

LPA Claims 01 through 16

RECEIVED
BLM AZ STATE OFFICE
2015 SEP 24 P 2:56
PHOENIX, ARIZONA



Data use subject to license.

© DeLorme. Topo North America™ 10.

www.delorme.com



MN (10 2° E)



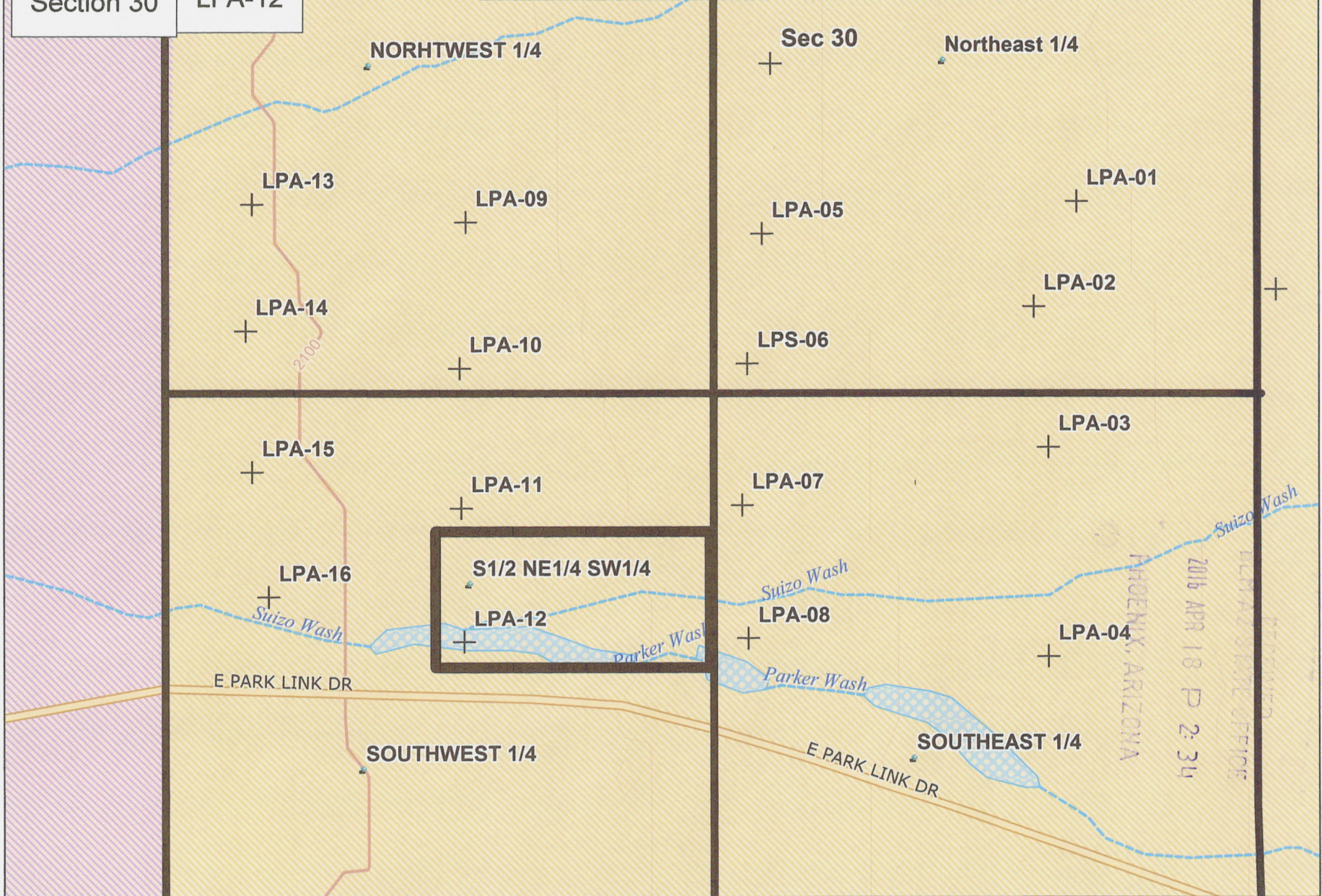
Data Zoom 14-2

Township 9 South, Range 11 East

Corrected Map LPA-12 AMC433797

Section 30

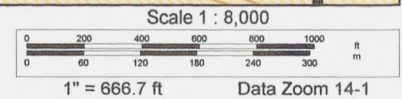
LPA-12



Data use subject to license.

© DeLorme. Topo North America™ 10.

www.delorme.com



PHOENIX, ARIZONA
 2016 APR 18 P 2:34
 DEPT. OF LAND AND WATER
 PREPARED

LOCATION NOTICE FOR PLACER MINING CLAIM

NOTICE IS HEREBY GIVEN that the LPA-13 placer mining claim has been located by LP Associates, LLC, whose current mailing address is 808 C 6th Ave. NE, Buffalo, MN. 55313.

BLM	PHOENIX, ARIZONA	2015 SEP 24 P 2: 56	RECEIVED BLM ARIZONA OFFICE
DATE			
STAMP			

The general course of this claim is East to West and is situated in Pinal County, Arizona.

The claim is 1,320 feet in length and 660 feet in width. This claim runs from the location monument on which the location notice is posted (being the northeast corner of the said claim), approximately 660 feet in a southerly direction to the south end line and 1,320 feet in a westerly direction to the west end line.

The claim is marked by four 2"x2"x4' monuments, one at each corner of the claim.

The location monument on which this notice is posted is situated within the claim at the northeast corner, Section 30, Township 9 South, Range 11 East, Gila Salt River Base and Meridian, Arizona. This claim encompasses portions of the following: N1/2, SW1/4, NW1/4, Section 30, Township 9 South, Range 11 East.

Gila Salt River Base and Meridian, Arizona.

The locality of this claim with reference to some natural object or permanent monument and additional information (if any) concerning its locality is as follows: None

DATED AND POSTED on the ground this 19th day of September, 2014.

LOCATOR (s) Owners

LP Associates, LLC

By 

Ron Parker/Agent for Owners

ANC433798

AMC433798

Topo North America™ 10

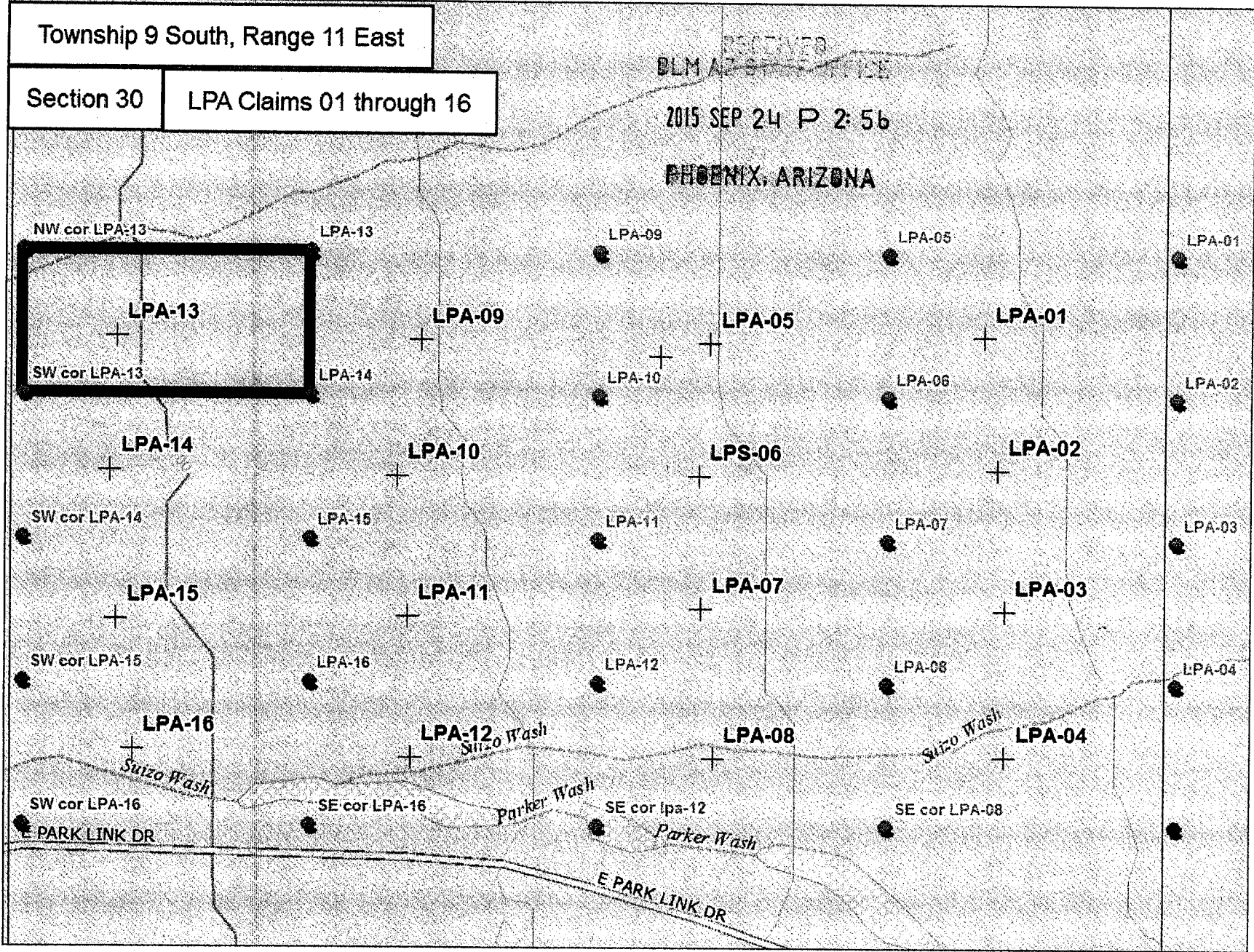


Township 9 South, Range 11 East

Section 30

LPA Claims 01 through 16


RECEIVED
DLM AZ SERVICE
2015 SEP 24 P 2:56
PHOENIX, ARIZONA



Data use subject to license.

© DeLorme. Topo North America™ 10

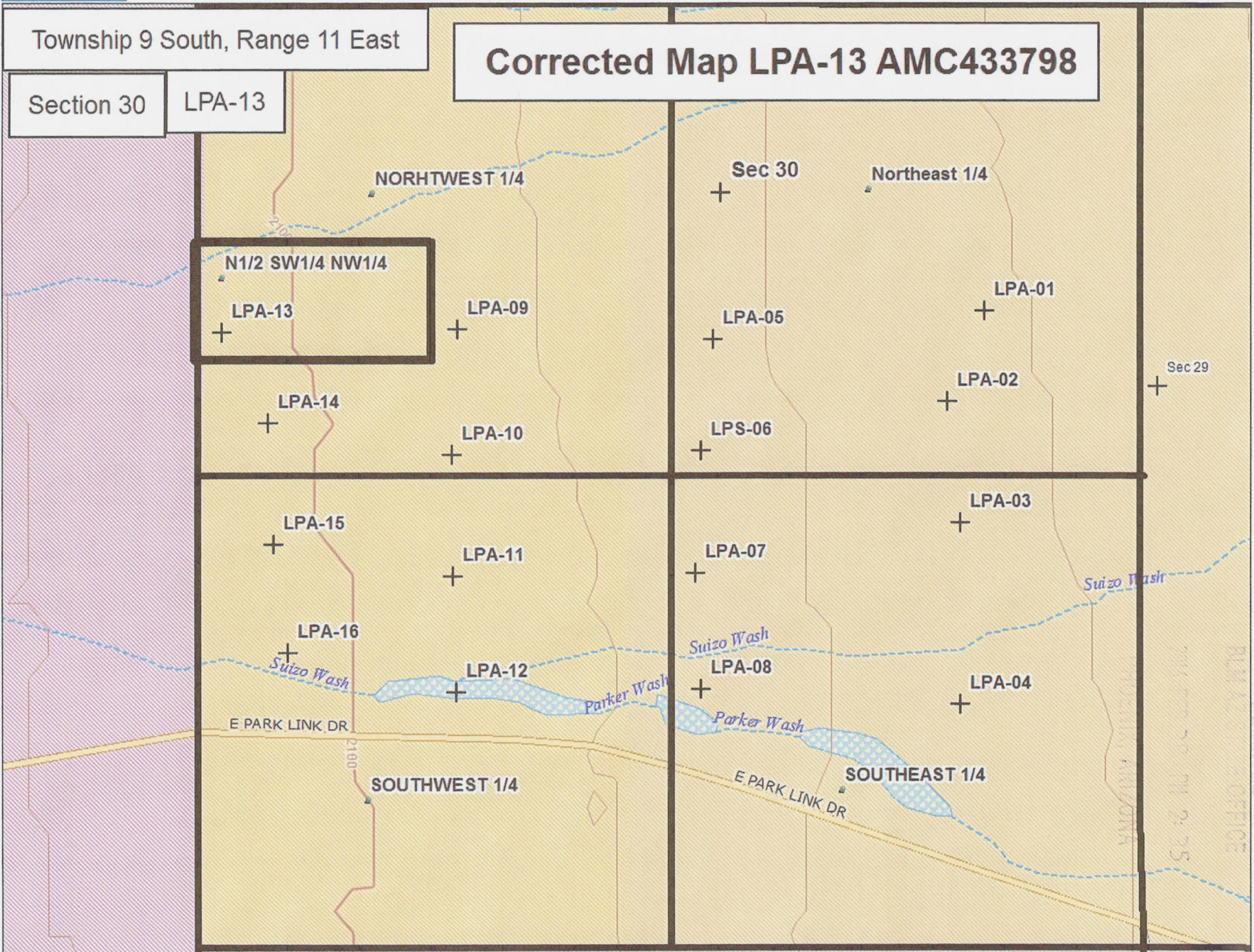
www.delorme.com



Township 9 South, Range 11 East

Corrected Map LPA-13 AMC433798


Section 30 LPA-13



Data use subject to license.

© DeLorme. Topo North America™ 10.

www.delorme.com



Data Zoom 14-1

RECEIVED

LOCATION NOTICE FOR PLACER MINING CLAIM

NOTICE IS HEREBY GIVEN that the LPA-14 placer mining claim has been located by LP Associates, LLC, whose current mailing address is 808 C 6th Ave. NE, Buffalo, MN. 55313.

BLM		
DATE	2015 SEP 24	P 2:50
STAMP	PHOENIX, ARIZONA	

The general course of this claim is East to West and is situated in Pinal County, Arizona

The claim is 1,320 feet in length and 660 feet in width. This claim runs from the location monument on which the location notice is posted (being the northeast corner of the said claim), approximately 660 feet in a southerly direction to the south end line and 1,320 feet in a westerly direction to the west end line.

The claim is marked by four 2"x2"x4' monuments, one at each corner of the claim.

The location monument on which this notice is posted is situated within the claim at the northeast corner, Section 30, Township 9 South, Range 11 East, Gila Salt River Base and Meridian, Arizona. This claim encompasses portions of the following: S1/2, SW1/4, NW1/4, Section 30, Township 9 South, Range 11 East.

Gila Salt River Base and Meridian, Arizona.

The locality of this claim with reference to some natural object or permanent monument and additional information (if any) concerning its locality is as follows: None

DATED AND POSTED on the ground this 19th day of September, 2014.

LOCATOR (s) Owners

LP Associates, LLC

By 

Ron Parker/Agent for Owners

AMC433799

AMC433799

DELORME

Topo North America™ 10

Township 9 South, Range 11 East

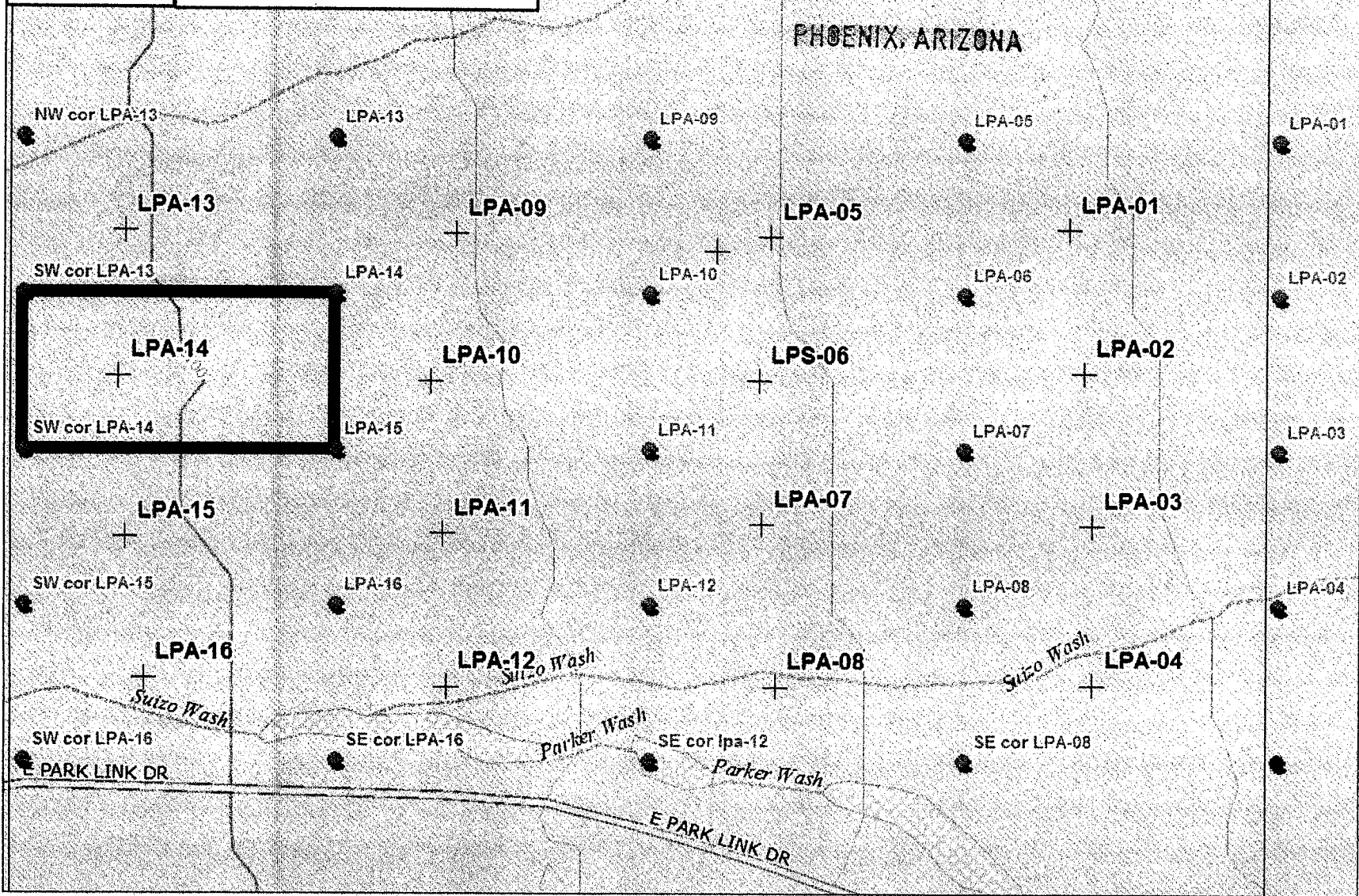
Section 30

LPA Claims 01 through 16

BLM / BUREAU OF LAND MANAGEMENT

2015 SEP 24 P 2:56

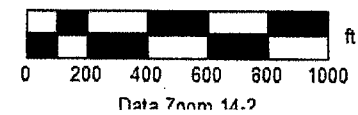
PHOENIX, ARIZONA



Data use subject to license.

© DeLorme. Topo North America™ 10.

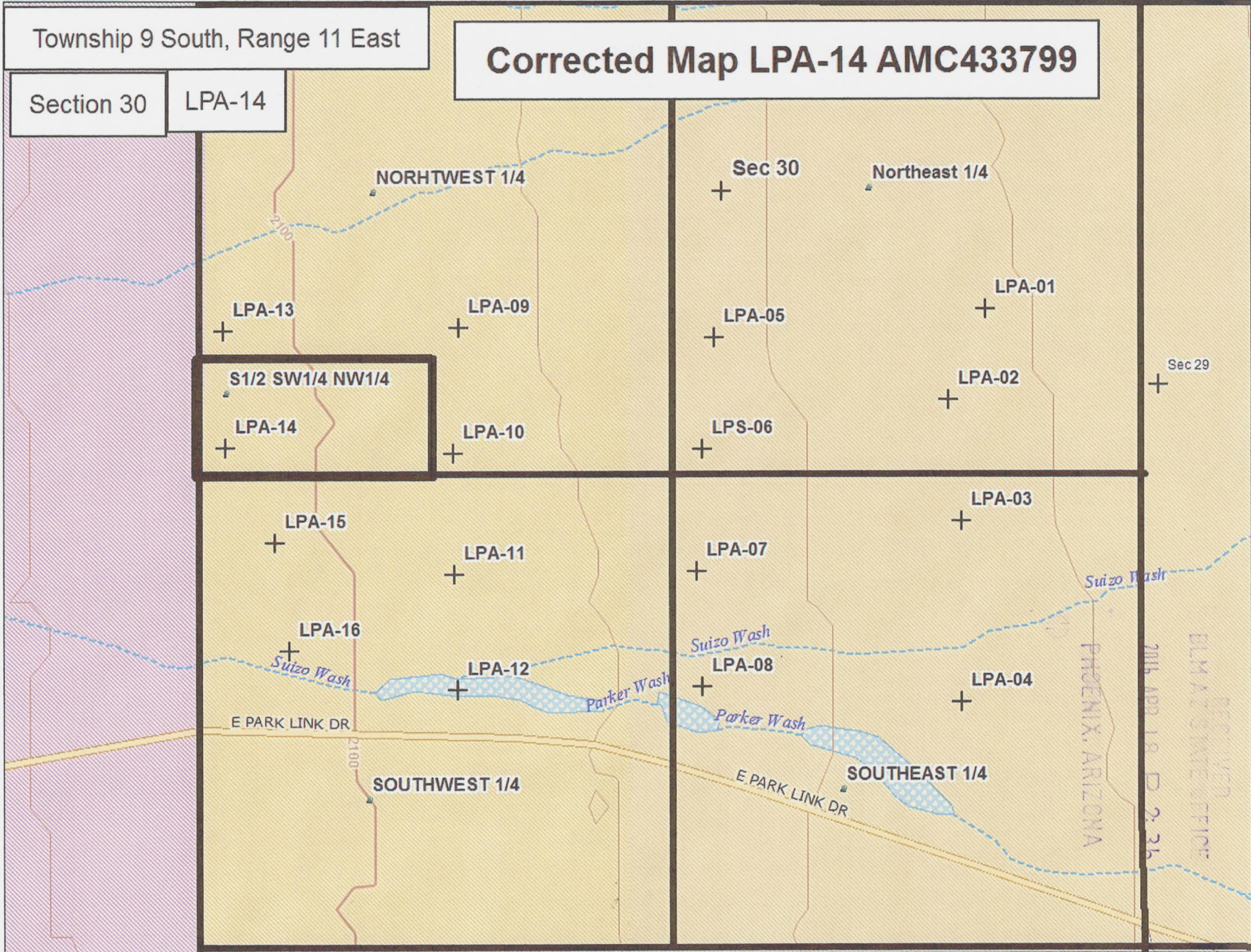
www.delorme.com



Township 9 South, Range 11 East

Corrected Map LPA-14 AMC433799


Section 30 LPA-14



Data use subject to license.

© DeLorme. Topo North America™ 10.

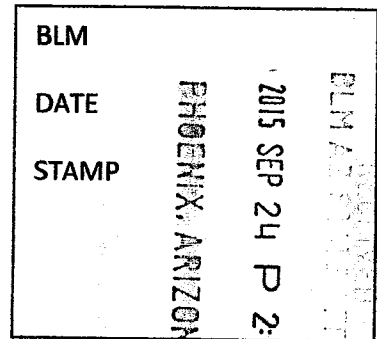
www.delorme.com



Data Zoom 14-1

LOCATION NOTICE FOR PLACER MINING CLAIM

NOTICE IS HEREBY GIVEN that the LPA-15 placer mining claim has been located by LP Associates, LLC, whose current mailing address is 808 C 6th Ave. NE, Buffalo, MN. 55313.



The general course of this claim is East to West and is situated in Pinal County, Arizona.

The claim is 1,320 feet in length and 660 feet in width. This claim runs from the location monument on which the location notice is posted (being the northeast corner of the said claim), approximately 660 feet in a southerly direction to the south end line and 1,320 feet in a westerly direction to the west end line.

The claim is marked by four 2"x2"x4' monuments, one at each corner of the claim.

The location monument on which this notice is posted is situated within the claim at the northeast corner, Section 30, Township 9 South, Range 11 East, Gila Salt River Base and Meridian, Arizona. This claim encompasses portions of the following: N1/2, NW1/4, SW1/4, Section 30, Township 9 South, Range 11 East.

Gila Salt River Base and Meridian, Arizona.

The locality of this claim with reference to some natural object or permanent monument and additional information (if any) concerning its locality is as follows: None

DATED AND POSTED on the ground this 19th day of September, 2014.

LOCATOR (s) Owners

LP Associates, LLC

By *Ron Parker*

Ron Parker/Agent for Owners

AMC433800

AMC433800

Topo North America™ 10

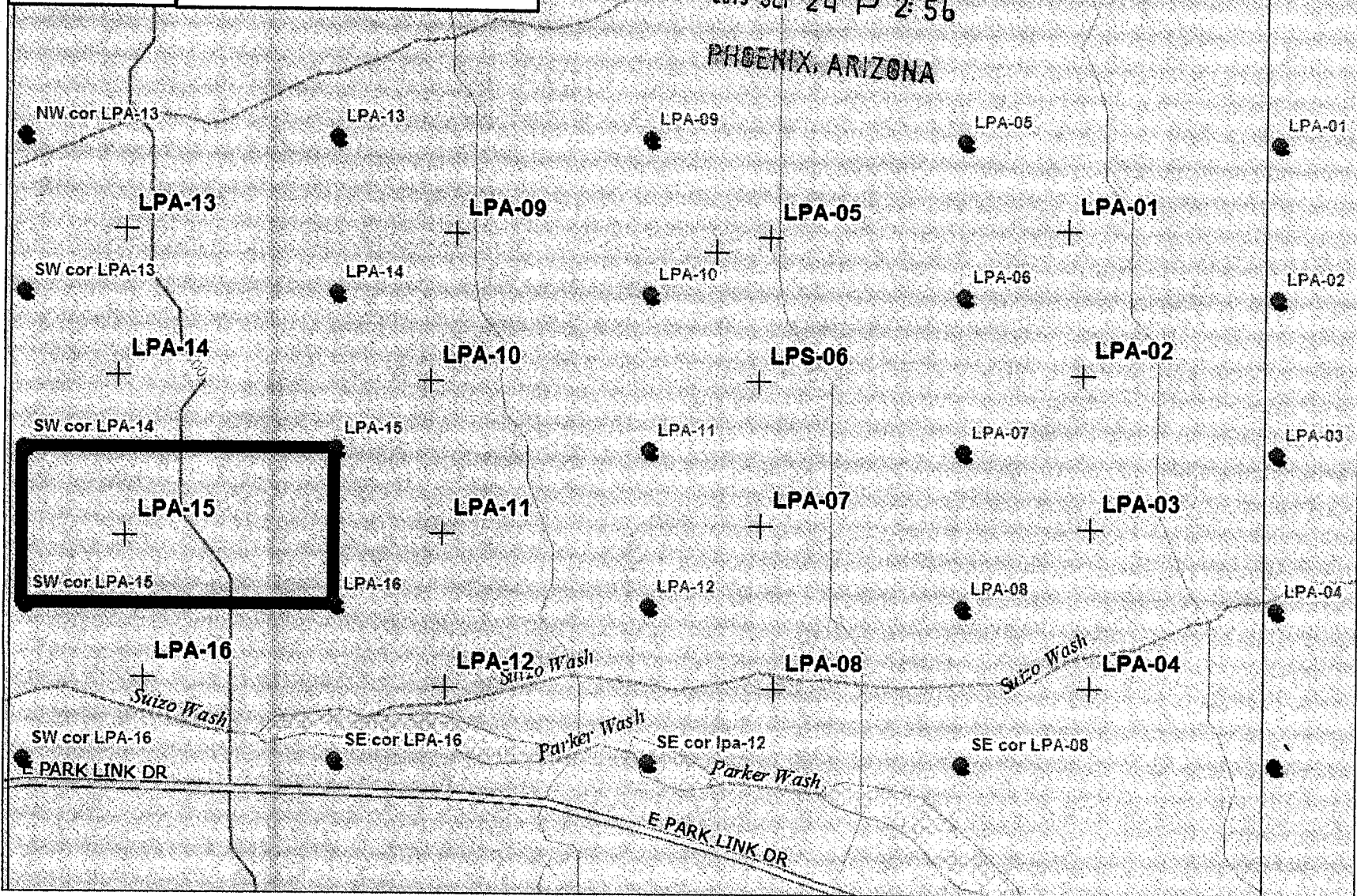
DELORME

Township 9 South, Range 11 East

Section 30

LPA Claims 01 through 16

BLM APPLICANT SERVICE
2015 SEP 24 P 2:56
PHOENIX, ARIZONA




Data use subject to license.

© DeLorme. Topo North America™ 10.

www.delorme.com



MN (10.2° E)

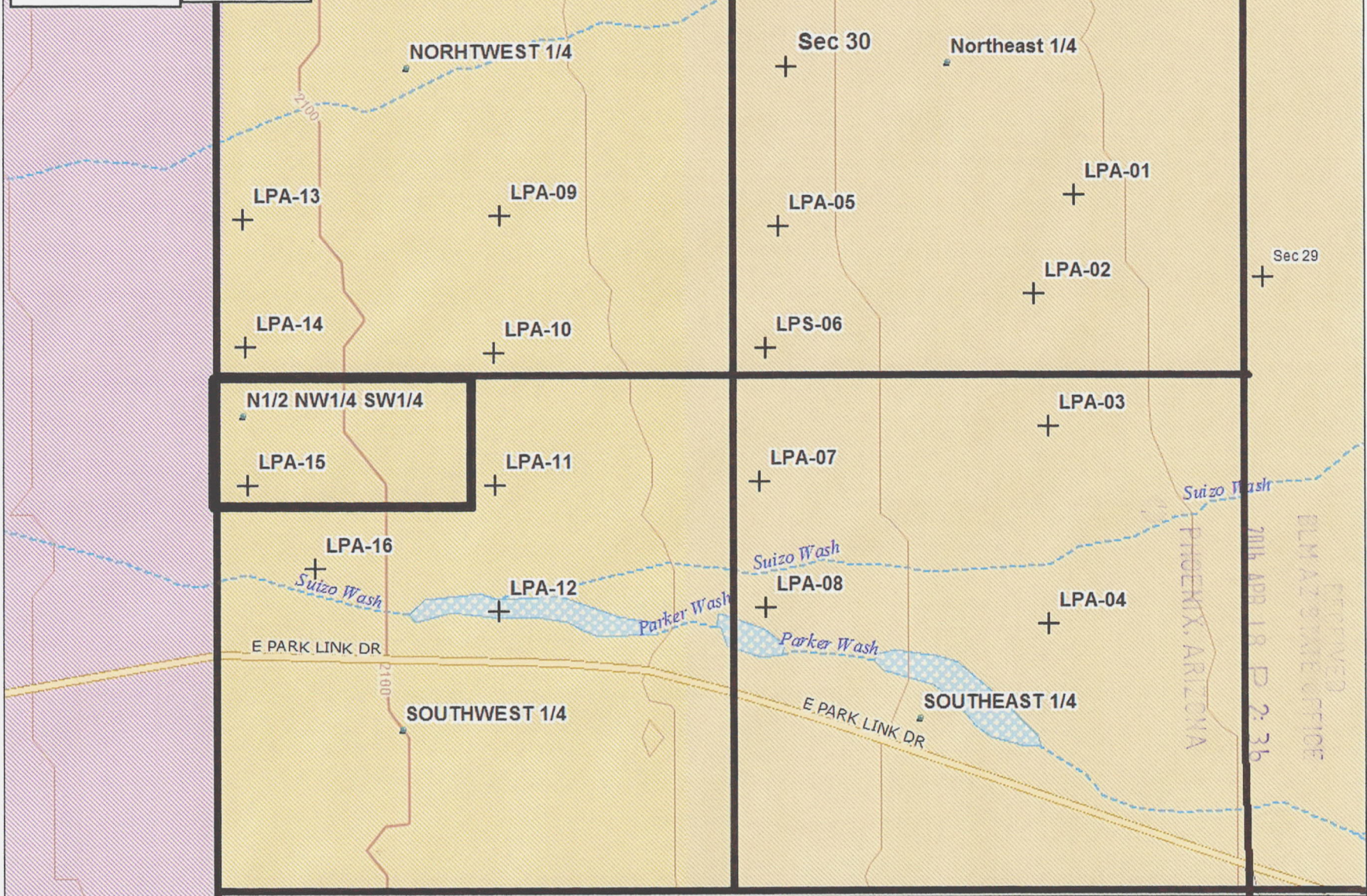


Data 7nm 14.2

Township 9 South, Range 11 East

Corrected Map LPA-15 AMC433800


Section 30 LPA-15



Data use subject to license.

© DeLorme. Topo North America™ 10.


www.delorme.com



Data Zoom 14-1

LOCATION NOTICE FOR PLACER MINING CLAIM

NOTICE IS HEREBY GIVEN that the LPA-16 placer mining claim has been located by LP Associates, LLC, whose current mailing address is 808 C 6th Ave. NE, Buffalo, MN. 55313.



The general course of this claim is East to West and is situated in Pinal County, Arizona.

The claim is 1,320 feet in length and 660 feet in width. This claim runs from the location monument on which the location notice is posted (being the northeast corner of the said claim), approximately 660 feet in a southerly direction to the south end line and 1,320 feet in a westerly direction to the west end line.

The claim is marked by four 2"x2"x4' monuments, one at each corner of the claim.

The location monument on which this notice is posted is situated within the claim at the northeast corner, Section 30, Township 9 South, Range 11 East, Gila Salt River Base and Meridian, Arizona. This claim encompasses portions of the following: S 1/2, NW 1/4, SW 1/4, Section 30, Township 9 South, Range 11 East.

Gila Salt River Base and Meridian, Arizona.

The locality of this claim with reference to some natural object or permanent monument and additional information (if any) concerning its locality is as follows: None

DATED AND POSTED on the ground this 19th day of September, 2014.

LOCATOR (s) Owners

LP Associates, LLC

By *Ron Parker*

Ron Parker/Agent for Owners

AMC 433801

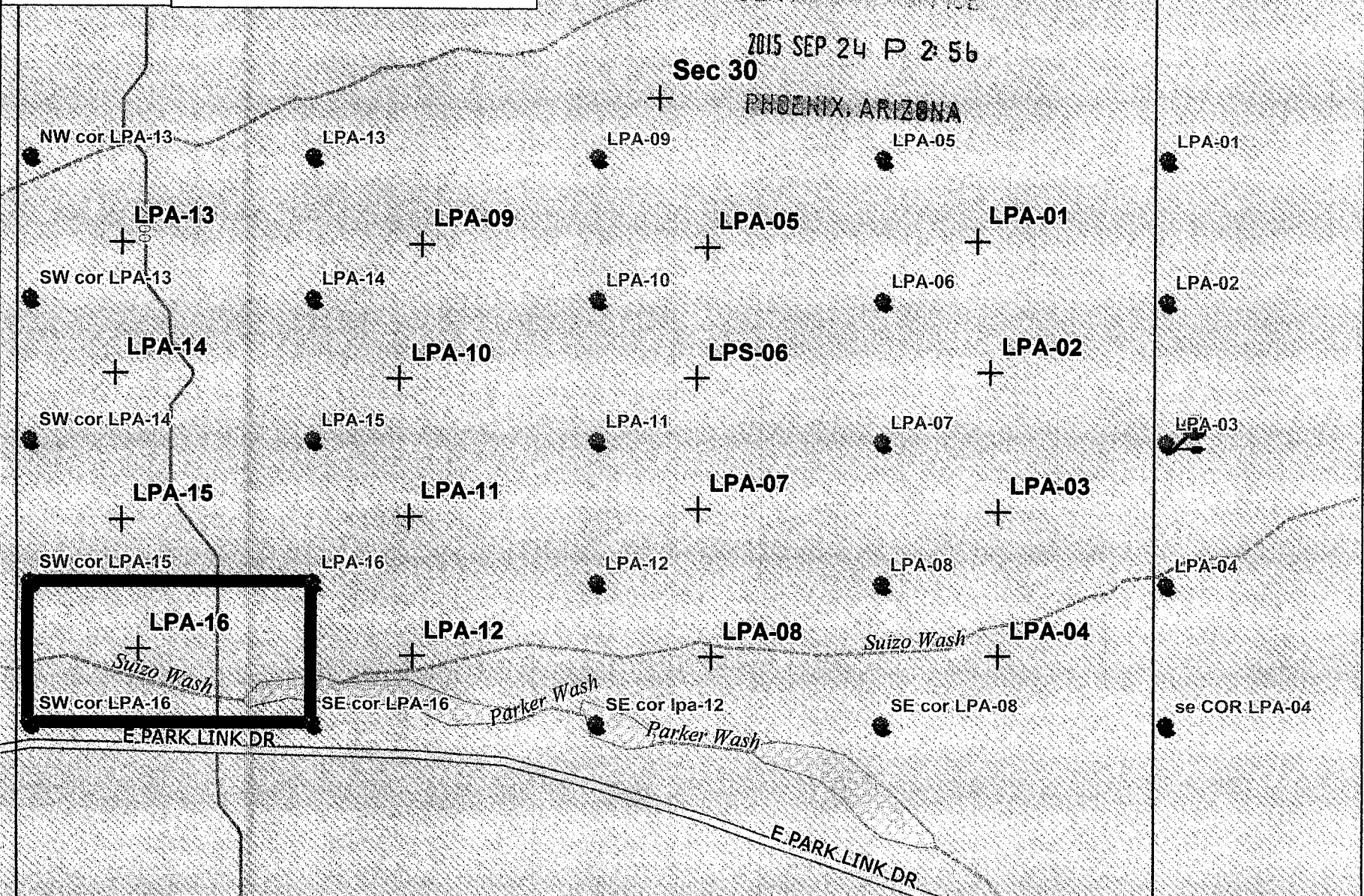
Township 9 South, Range 11 East

Section 30

LPA Claims 01 through 16

AMC 433801

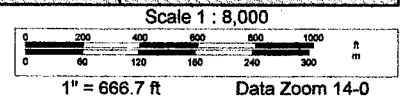
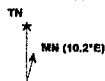
DLMA SERVICE OFFICE
2015 SEP 24 P 2:56
Sec 30
PHOENIX, ARIZONA



Data use subject to license.

© DeLorme, Topo North America™ 10.

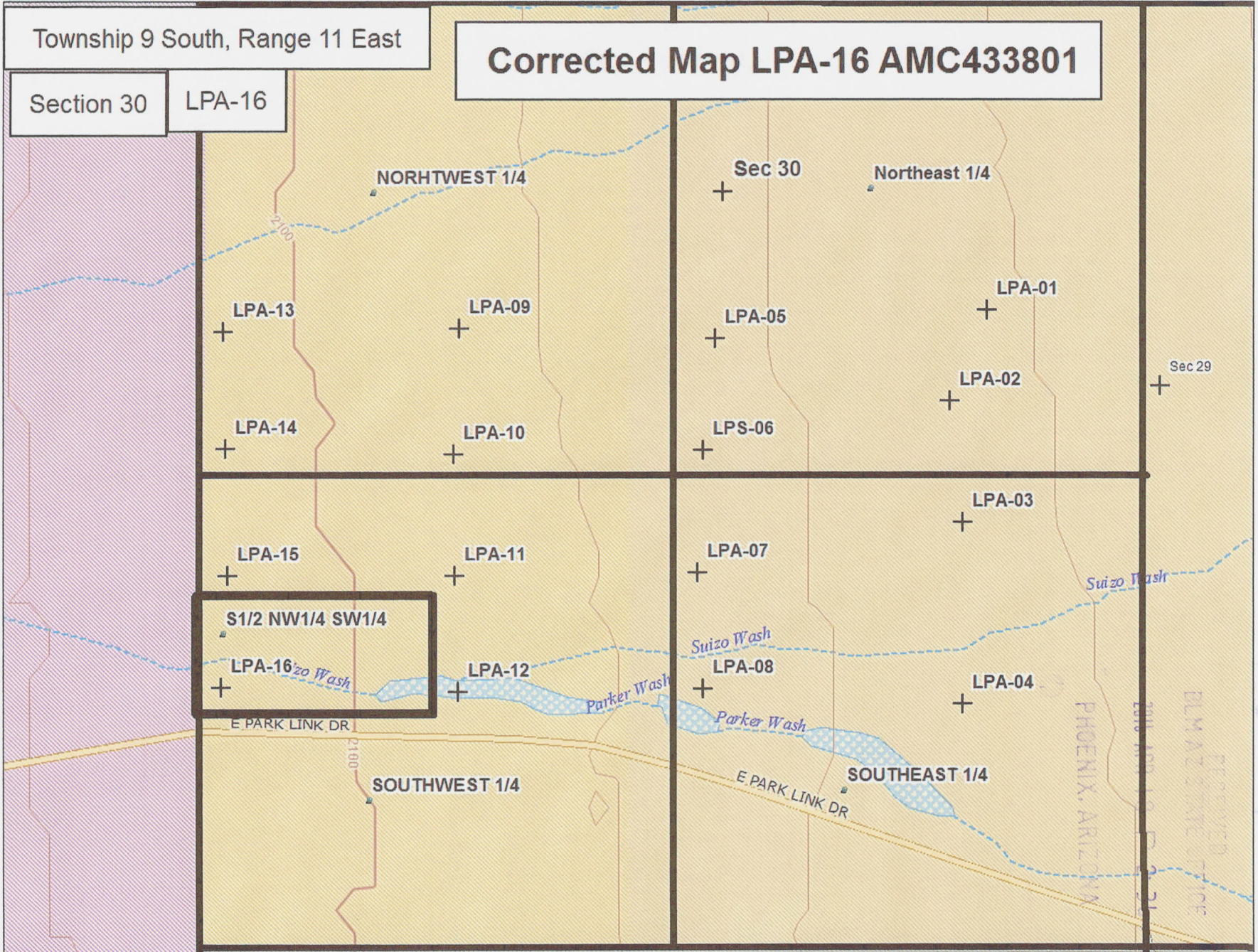
www.delorme.com



Township 9 South, Range 11 East

Corrected Map LPA-16 AMC433801


Section 30 LPA-16



Data use subject to license.

© DeLorme. Topo North America™ 10.

www.delorme.com



Data Zoom 14-1

Input Parameters for Geographic Report with Land

System Id = CR

Admin State = AZ

Geo State =

Casetype Begins With

Case Disp Txt = AUTHORIZED, CANCELLED, EXPIRED, PENDING, REJECTED, RELINQUISHED, WITHDRAWN

Mer Twp Rng =

Section =

Mtrs = 14 0090S 0110E 030, 14 0090S 0110E 999

Commodity =

Commodity Txt =

Pending Org =

Pend Org Decode =

Total Rows Returned: 4

RUN TIME: 08:38 AM

UNITED STATES DEPARTMENT OF INTERIOR
BUREAU OF LAND MANAGEMENT
GEOGRAPHIC REPORT WITH LAND
Sorted by Serial Number

RUN DATE: 10/01/2015
Page 1 of 1

Adm State: AZ

Serial Number: AZA 021398
Total Case Acres: 75.760

<u>Casetype</u>	<u>Case Disp</u>				<u>Sect</u>	<u>Sur Typ</u>	<u>Sur Num</u>	<u>Suff</u>	<u>Subdivision</u>	<u>Act Pend</u>
282201	AUTHORIZED	14	0090S	0110E	030	ALIQ LOTS			E2SW,SE; 3,4;	

Serial Number: AZA 035058
Total Case Acres: 6.121

<u>Casetype</u>	<u>Case Disp</u>				<u>Sect</u>	<u>Sur Typ</u>	<u>Sur Num</u>	<u>Suff</u>	<u>Subdivision</u>	<u>Act Pend</u>
285003	PENDING	14	0090S	0110E	030	ALIQ LOTS			SESW,S2SE; 1-4;	

